

THE CHARLESTON AREA TRANSPORTATION STUDY (CHATS) POLICY COMMITTEE

The Metropolitan Planning Organization (MPO) for the Berkeley-Charleston-Dorchester Region announces availability of the following documents for public review:

CHATS FY 2021-2027 TRANSPORTATION IMPROVEMENT PROGRAM (TIP) CHATS FFY 2020 ANNUAL OBLIGATIONS REPORT

These documents are available for public review and comment
from **February 16, 2021 to March 9, 2021**

Monday-Friday between the hours of **9:00 am to 5:00 pm**
at the

Berkeley-Charleston-Dorchester Council of Governments
5790 Casper Padgett Way, North Charleston, SC
843-529-0400

Or at <http://www.bcdkog.com>

Contact Person: Sarah Cox

The Berkeley-Charleston-Dorchester Council of Governments does not discriminate on the basis of age, race, color, religion, sex, national origin familial status or disability in the admission or access to, or treatment or employment in, its federally-assisted programs or activities. Persons needing assistance in obtaining information can call: RELAY SC #1-800-735-2905

CHATS FINANCIAL STATEMENT (Cost in Thousands)

PIN #	GUIDESHARE PROJECTS	Previous Years	FFY 2021	FFY 2022	FFY 2023	FFY 2024	FFY 2025	FFY 2026	FFY 2027	TIP COST (2021-2027)	REMAINING COST (2028+)	TOTAL PROJECT COST	FUNDING SOURCE
P0023349	Berlin Myers Pkwy - Phase III SC 165 to US 17A	9,968 8,420 -	12,500 C 24,000 AC 10,000 C 20,000 C	12,000 ACC 12,500 C 10,000 C	12,000 ACC 12,500 C					\$36,500 \$35,000 \$30,000		\$119,888	CHATS Guideshare CHATS Guideshare Dorchester County Sales Tax SC Transportation Infrastructure Bank
P032003	US 78 - Phase III West of Old Orangeburg Rd (CHATS boundary) to Berlin Myers Pkwy	1,300 1,300 750 -	3,250 R 4,557 R	2,193 R						\$2,193 \$3,250 \$4,557		\$13,350	SCDOT Federal Match Program Dorchester Co. Sales Tax SC Transportation Infrastructure Bank CHATS Guideshare
0039390 0039390RD01	Clements Ferry Rd - Phase I I-526 to Jack Primus Rd Context- Sensitive capacity improvement	285 21,215 23,170										\$44,670	BERKELEY COUNTY - LOCALLY FUNDED TRANSPORTATION SALES TAX PROJECT CHATS Guideshare
P029503	Clements Ferry Rd - Phase II (Jack Primus to SC 41)	2,000 48,750 -	9,000 ACC		9,000 ACC					\$18,000		\$68,750	CHATS Guideshare Berkeley County Transportation Sales Tax STBG
0037000	Folly rd at Camp Rd Intersection Improvements Eugene Gibbs St and Rivers Point Row on Folly Rd and from W. Madison Ave to Oyster Point Row on Camp Rd	3,884 11,565 2,890										\$18,339	Charleston Co. Sales Tax CHATS Guideshare SCDOT Federal Match Program - 50%
P030612	Sweetgrass Basket Pkwy Phase 4b Six Mile to Hamlin Rd	922 231	2,609 R 652 R		6,523 C 1,631 C					\$9,132 \$2,283		\$12,568	CHATS Guideshare Town of Mt Pleasant
P028411 P037778	Congestion Management	376 55	25 PL 6 PL	25 PL 6 PL	25 PL 6 PL	25 PL 6 PL	25 PL 6 PL	25 PL 6 PL	25 PL 6 PL	\$175 \$44		\$649	STBG Match
P028410	Long Range Plan	449 91	25 PL 6 PL	25 PL 6 PL	25 PL 6 PL	25 PL 6 PL	25 PL 6 PL	25 PL 6 PL	25 PL 6 PL	\$174 \$43		\$757	STBG Match
LRTP #1	Montague Ave (Capacity) International Blvd to I-26 Interchange	-	40 PL		1,440 PE		11,098 C			\$12,578		\$12,578	CHATS Guideshare
LRTP #3	North Rhett Ave (Capacity) I-526 Interchange to Yeamans Hall Rd	-		60 PL						\$60		\$60	CHATS Guideshare
LRTP #4	US-17A / North Main Street (Corridor Study) I-26 Interchange to Berlin G. Myers Pkwy	-		200 PL		4,000 C				\$4,200		\$4,200	CHATS Guideshare
LRTP #5	US-17 @ Long Point Rd (Intersection Improvement)	-	35 PL	450 PE	1,000 R		3,000 C			\$4,485		\$4,485	CHATS Guideshare
LRTP #6	US-17 @ Anna Knapp Blvd (Intersection Improvement)	-	25 PL	600 PE	1,000 R		4,000 C			\$5,625		\$5,625	CHATS Guideshare
LRTP #7	US-17A/S Main Street (Access Management) Carolina St to US-78	-		60 PL		4,000 C				\$4,060		\$4,060	CHATS Guideshare
Amendment 3/8/2021	P037307 Regional Transit Framework Plan Maintenance & Implementation	294 74	25 PL 6 PL	50 PL 12 PL	25 PL 6 PL	25 PL 6 PL	25 PL 6 PL	25 PL 6 PL	25 PL 6 PL	\$200 \$48		\$616	STBG Local Match
Amendment 3/8/2021	Regional Bike/Ped Plan Maintenance & Implementation	- -	25 PL 6 PL	50 PL 12 PL	25 PL 6 PL	25 PL 6 PL	25 PL 6 PL	25 PL 6 PL	25 PL 6 PL	\$199 \$49		\$248	STBG Local Match
-	Regional Freight Plan for CHATS	500 125	25 PL 6 PL	25 PL 6 PL	25 PL 6 PL	25 PL 6 PL	25 PL 6 PL	25 PL 6 PL	25 PL 6 PL	\$175 \$42		\$842	CHATS Guideshare Match
Amendment 3/8/2021	P037428 Bike/Pedestrian & Safety	- -	310 PL 79 PL	30 PL 8 PL	30 PL 8 PL	30 PL 8 PL	30 PL 8 PL	30 PL 8 PL	30 PL 8 PL	\$490 \$127		\$617	CHATS Guideshare Match
Amendment 3/8/2021	P037427 Regional Intelligent Transportation System (ITS) Plan	- -	300 PL 76 PL	50 PL 13 PL	50 PL 13 PL	50 PL 13 PL	50 PL 13 PL	50 PL 13 PL	50 PL 13 PL	\$600 \$154		\$754	CHATS Guideshare Match
Amendment 3/8/2021	Regional Park and Ride Development Project	- -	250 PE 100 R 650 C	3,500 C	1,000 C	1,000 C	1,000 C	1,000 C	1,000 C	\$8,750 \$100 \$650		\$9,500	CHATS Guideshare CHATS Guideshare CHATS Guideshare
-	Transit Related Improvements (LRTP set aside)	-			2,500	2,500	2,500	2,500	2,500	\$12,500		\$12,500	CHATS Guideshare
P037429	Corridor Study US 52 (Between Goose Creek and Moncks Corner)	750 188										\$938	CHATS Guideshare Match
Amendment 3/8/2021	Complete Streets Funding	2,350	3,912	1,000	1,000	1,000	1,000	1,000	1,000	\$9,912		\$12,262	STBG
0040031	Coleman Blvd Revitalization (Complete Streets)	10,238 2,500										\$12,738	Town of Mt Pleasant STBG
P027883	Moncks Corner Signal Improvements (Complete Streets)	120 -	930 C							\$930		\$1,050	STBG STBG
P028937	Daniel Island Area Improvements - Beresford Creek Crossing boardwalk and trail	-	200 C							\$200		\$200	STBG
-	Folly Rd Complete Streets Project	-	1,500 C							\$1,500		\$1,500	STBG
-	Maybank Highway Complete Streets/Safety Improvement project	- -	988 C 247 C							\$988 \$247		\$1,235	STBG Charleston County CTC
Amendment 3/8/2021	P037580 Transportation Modeling/Simulation System Improvements	- -	250 PL 63 PL	200 PL 50 PL	50 PL 13 PL	50 PL 13 PL	50 PL 13 PL	50 PL 13 PL	50 PL 13 PL	\$701 \$176		\$878	STBG Match
Amendment 3/8/2021	ITS System Implementation	-	1,000 C	2,500 C	1,000 C	1,000 C	1,000 C	1,000 C	1,000 C	\$8,500		\$8,500	CHATS Guideshare
LRTP #2	Greenridge & Rivers Ave.	-		30 PL	450 PE	300 R	922 C			\$1,702		\$1,702	CHATS Guideshare
-	Transit System Stop and Shelter Design Manual	150 38										\$188	CHATS Guideshare - FTA Flex Funding* Match
-	Tricounty Link/CARTA Computer Aided Dispatch & Automatic Vehicle Locator (CAD/AVL)	1,300										\$1,300	CHATS Guideshare - FTA Flex Funding*
-	Regional Van Pool Program	1,500										\$1,500	CHATS Guideshare - FTA Flex Funding*

Guideshare Project Costs	\$66,333	39,280	20,854	37,168	14,055	24,775	5,755	5,755	147,643			147,643
Debt Service		3,990	922	-	-	-	-	-	4,913			
Advanced Payback												
Guideshare Project Costs Subtotal		43,271	21,777	37,168	14,055	24,775	5,755	5,755	152,555			

Projected	Annual Guideshare Allocation	19,026	19,026	19,026	19,026	19,026	19,026	19,026	19,026	133,184
	Carryover Available	49,621	25,376	22,626	4,485	9,456	3,707	16,978		49,621
	Bond Proceeds									
	Advancement Amount									
	Guideshare Allocation Subtotal	68,647	44,403	41,652	23,511	28,482	22,733	36,004		182,805
	BALANCE	25,376	22,626	4,485	9,456	3,707	16,978	30,249		30,249

PIN #	PROJECTS EXEMPT FROM GUIDESHARE	Previous Years	FFY 2021	FFY 2022	FFY 2023	FFY 2024	FFY 2025	FFY 2026	FFY 2027	TIP COST (2021-2027)	REMAINING COST (2028+)	TOTAL PROJECT COST	FUNDING SOURCE
	Bridge Replacement & Rehab Projects												
	I-526 over Cooper River - Berkeley County	16,603										\$16,603	FEDERAL AID BRIDGE PROGRAM
0032098X	SC 41 Bridge Replacement (over Wando River)	55,000										\$55,000	FEDERAL AID BRIDGE PROGRAM
0038226RD01	S-10-379 Noisette Creek - Charleston County	4,300										\$4,300	FEDERAL AID BRIDGE PROGRAM
0039614PE01 0039614RD01	S-10-32 Noisette Creek - Charleston County	7,110										\$7,110	FEDERAL AID BRIDGE PROGRAM
0039672RD01	S-10-20 Tidal Stream (Hoopstick) - Charleston County	2,550										\$2,550	FEDERAL AID BRIDGE PROGRAM
P028721	S-8-791 (Old Hwy 52) Over N. Mulberry Creek - Berkeley County	4,929										\$4,929	FEDERAL AID BRIDGE PROGRAM
P037132	Old Pond Rd (S-1632) Over Simons Creek - Charleston County	1,250	400 R		3,600 C					\$4,000		\$5,250	NHP Funding, Federal Aid for Non-NHS Bridges
P037136	Old Mt. Holly Road (S-45) Bridge Replacement - Berkeley County	1,200		1,050 R	6,900 C					\$7,950		\$9,150	Federal Aid Non-NHS Bridges/STBG
P037119	Harts Bluff Road (S-68) Bridge Replacement - Charleston County	848	74 R		3,406 C					\$3,480		\$4,326	Federal Aid Off-System Bridges/STBG
	Statewide Pavement Resurfacing Projects	20,906										\$20,906	STATEWIDE PAVEMENT RESURF/PRESERV PROG
	Statewide Safety Projects (Intersection Projects)											\$5,895	STATEWIDE SAFETY PROGRAM (HSIP)
0041070RD01	Liberty Hall Rd (S-529) & Lindy Creek Rd (S-1216)	605											STATEWIDE SAFETY PROGRAM (HSIP)
0041072RD01	Camp Rd (S-28) & Riverland Dr (S-53)	1,570											STATEWIDE SAFETY PROGRAM (HSIP)
	Riverland Dr (S-53) & Central Park Rd (S-67)	820											STATEWIDE SAFETY PROGRAM (HSIP)
P039378	S-76 (Ladson Rd) & S-2421 (College Park Rd)	50		500 C						\$500			STATEWIDE SAFETY PROGRAM (HSIP)
P039389	S-169 (Von Ohlsen Rd) & S-881 (Lincolville Rd)	250		100 R	2,000 C					\$2,100			STATEWIDE SAFETY PROGRAM (HSIP)
	(Section/Corridor Improvements)												
P032086	St James Ave (US 176) from Old Moncks Corner Rd to US 52	3,150										\$3,729	STATEWIDE SAFETY PROGRAM (HSIP)
		579											Local Match - BCWS
P032088	Dorchester Rd (SC 642) from State Park Rd (S-373) to Near Parlor Dr (S-259)	502	2,000 C							\$2,000		\$2,502	STATEWIDE SAFETY PROGRAM (HSIP)
P037188	Red Bank Road (S-29) - from Eagle Rd (S-251) to near Garwood Rd (S-585)	300	100 R							\$2,600		\$2,900	STATEWIDE SAFETY PROGRAM (HSIP)
			2,500 C										STATEWIDE SAFETY PROGRAM (HSIP)
	Statewide Safety Program (2015 Commission-Approved Safety Projects)	2,297										\$2,297	STATEWIDE SAFETY PROGRAM (HSIP)
	Interstate Safety Improvements												
P029757	I-26 Clear Zone Improvements from near MM 180 to near MM 221	5,400										\$5,400	STATEWIDE SAFETY PROGRAM (HSIP)
	I-26 Cable Guardrail Project from near MM 168 to near MM 199 (Phase II) (I-95 to US 17A)	10,000										\$10,000	STATEWIDE SAFETY PROGRAM (HSIP)
	Safety Improvements/RSA												
P037886	US 78 (MP 4.0-7.3) - Safety Improvements	300	50 R	2,000 C						\$2,050			STATEWIDE SAFETY PROGRAM (HSIP)
P037889	S-75 (Ashley Phosphate) (MP 0-2.269) / S-62 (MP 0-1.82) - Road and Bike/Ped Safety		500 PE	50 R	3,000 C					\$3,550			STATEWIDE SAFETY PROGRAM (HSIP)
P037890	US 17A (MP 1.36-4.35) - Safety Improvements	300	50 R	2,000 C						\$2,050			STATEWIDE SAFETY PROGRAM (HSIP)
P037896	S-107 (Meeting St) (MP 0-1.42) - Bike/Ped Safety Improvements	150	50 R	800 C						\$850			STATEWIDE SAFETY PROGRAM (HSIP)
P037897	S-104 (King St) (MP 0 -1.89) - Bike/Ped Safety Improvements	150	50 R	1,000 C						\$1,050			STATEWIDE SAFETY PROGRAM (HSIP)
P037901	S-404 (Calhoun St) (MP 0 - 1.48) - Bike/Ped Safety Improvements		200 PE	50 R	800 C					\$1,050			STATEWIDE SAFETY PROGRAM (HSIP)
P037906	S-106 (St. Philip St) (MP 0 - 1.07) - Bike/Ped Safety Improvements		150 PE	50 R	750 C					\$950			STATEWIDE SAFETY PROGRAM (HSIP)
	Act 275 - Funding for Bridges and Interstates												
P027507	I-526 Widening & Interchange Improvements from near Virginia Avenue to near Paul Cantrell Rd (Exit 11)	3,100		10,000 C						\$10,000		\$779,463	Interstate Program (NHPP)
				766,363 AC	255,454 ACC	255,454 ACC	255,454 ACC			\$766,363			Interstate Program (NHPP)
P032102	I-526 Widening & Interchange Improvements from near Rivers Ave (Exit 18) to near US 17 (Exit 30)	8,670		10,000 C						\$10,000		\$230,710	Interstate Program (NHPP)
		5,000		207,040 AC	69,013 ACC	69,013 ACC	69,013 ACC			\$207,040			Interstate Program (NHPP)
	I-26 Widening & Interchange Improvements from near I-526 (Exit 212) to near Port Access Rd (Exit 217)										\$10,000	\$718,625	Interstate Program (NHPP)
											\$708,625		Interstate Program (NHPP)
P029263	I-26 Widening from near SC 27 (Exit 187) to near Jedburg Rd (Exit 194)	645										\$161,292	SC Transportation Infrastructure Bank
		6,355	10,000 C							\$10,000			Interstate Program (NHPP)
		4,000	140,292 AC	46,764 ACC	46,764 ACC	46,764 ACC				\$140,292			Interstate Program (NHPP)
P027077	I-26 Widening near Jedburg Rd (Exit 194) to near Nexton Pkwy (Exit 197)	10,000										\$160,912	Interstate Program (NHPP)
		2,000											SC Transportation Infrastructure Bank
		113,677	22,735 ACC							\$22,735			Interstate Program (NHPP)
		12,500											National Highway Freight (NHF)
	US 17 @ S-20 (MAIN ROAD) & OLD CHARLESTON HIGHWAY	2400										\$3,900	STATEWIDE SAFETY PROGRAM (HSIP)
		1500											Charleston Co. Sales Tax
P030127	Pavement Signing & Marking												
	Incident Response Program	7,000										\$7,000	NHPP & Non-Mandatory CMAQ
	PROJECTS EXEMPT FROM GUIDESHARE SUBTOTAL	317,964	\$38,859	\$74,364	\$391,688	\$371,232	\$324,468			\$1,200,610	\$718,625	\$ 2,224,749	

PIN #	PROJECTS EXEMPT FROM GUIDESHARE CONTINUED	Previous Years	FFY 2021	FFY 2022	FFY 2023	FFY 2024	FFY 2025	FFY 2026	FFY 2027	TIP COST (2021-2027)	REMAINING COST (2028+)	TOTAL PROJECT COST	FUNDING SOURCE
	I-26 & I-26 - TDM Strategy Implementation Carpool/Rideshare/Vanpool Program Telecommuting/Compressed WW/Flex/Stag Time	300										\$300	NHPP/STBG
P029171	Education, Promotion, Marketing	300	45 PL	50 PL	50 PL	50 PL	50 PL	50 PL	50 PL	\$345	\$450	\$1,095	(\$50K from 2022-2030, and \$60K from 2031-2035)
P028057	US 17 Access Management	700										\$700	
P028928	Improve Signal Timing @ 6 Interchanges	3,000										\$3,000	
P029812	I-26 Corridor Management Plan (Jedburg Road/Exit 196 to US 17/Exit 221)	1,750										\$1,750	NHPP/STBG
	Edisto Island National Scenic Byway - Turnouts & Water Access	269										\$269	FHWA NATIONAL SCENIC BYWAY
	Edisto Island National Scenic Byway - Bicycle Facilities	635										\$635	FHWA NATIONAL SCENIC BYWAY
FOSU 10(1), 900(1)	Fort Moultrie Visitor Center Resurface Entrance Rd & Parking Area	564										\$564	PARK ROADS & PARKWAYS
SC FH 204(1)	Steed Creek Rd (S-1032/S-133) (US 17 to Berkeley Co. Line) Resurfacing & Safety Improvements	3,244										\$3,244	PUBLIC LANDS HIGHWAY- FOREST HIGHWAY ARRA FUNDS - \$244,000
	Wando Welch Terminal Rehabilitation Project	10,840										\$10,840	USDOT 2014 TIGER Grant
	Ashley River Crossing Bike and Pedestrian Bridge	4,600	18,149 C							\$18,149		\$22,749	USDOT 2019 BUILD Grant Local Funding
PROJECTS EXEMPT FROM GUIDESHARE SUBTOTAL		26,202	\$18,194	\$50	\$50	\$50	\$50	\$50	\$50	\$18,494	450	45,146	
PROJECTS EXEMPT FROM GUIDESHARE TOTAL		344,166	\$57,053	\$74,414	\$391,738	\$371,282	\$324,518	\$50	\$50	\$1,219,104	719,075	2,269,895	

¹ AC (Advanced Construction) reflects the use of state funds to initiate a project.
² AC Conversion (Advanced Construction Conversion) reflects the conversion of state funds to federal funds.

PIN #	LOCALLY FUNDED PROJECTS	Previous Years	FFY 2021	FFY 2022	FFY 2023	FFY 2024	FFY 2025	FFY 2026	FFY 2027	TIP COST (2021-2027)	REMAINING COST (2028+)	TOTAL PROJECT COST	FUNDING SOURCE
	Nexton Pkwy, Sheep Island Interchange (I-26), I-26 Widening (Inclusive of Nexton Pkwy from N. Maple to Nexton Elementary)	21,500 8,320 54,000 5,700										89,520	SC Transportation Infrastructure Bank SC Ports Authority BC TST Local Funding
	US 17 Septima Clark Pkwy (End of I-26 to Ashley River Bridges)	10,000 15,000 12,500 118,800										\$156,300	USDOT TIGER PROGRAM - LOCAL MATCH CITY OF CHARLESTON SCDOT FEDERAL MATCH PROGRAM INNOVATIVE FUNDING
0039389RD01	Henry Brown Blvd Extension - Phase I Liberty Hall Rd to Red Bank Rd System Capacity Improvement	5,974 350 15,500 21,150										\$42,974	FEDERAL EARMARK BERKELEY COUNTY LOCALLY FUNDED TRANSP. SALES TAX
	Henry Brown Blvd Extension - Phase II Liberty Hall Rd to US 52 Context Sensitive Capacity Improvement	2,000 - -										\$63,329	BERKELEY COUNTY LOCALLY FUNDED TRANSPORTATION SALES TAX PROJECT
	Mark Clark Expressway Completion US 17 to James Island Connector Context Sensitive New Alignment Facility	12,000 37,671 -			49,329 C					\$49,329		\$99,000	SC Transportation Infrastructure Bank
	Airport Connector Road	3,617 7,600 1,200 20,000								\$10,773		\$43,190	SC Department of Commerce SC Department of Commerce Charleston County Transpo Sales Tax SC Department of Commerce
	Palmetto Commerce Interchange	4,508 12,000 14,720 -		14,720 C	7,360 C					\$22,080		\$53,308	Charleston County Revenue Bonds Charleston County Revenue Bonds Charleston County Transpo Sales Tax Charleston County Revenue Bonds
	Palmetto Commerce Phase III	7,080 33,701 - -	787 P 30,637 R 10,100 C	12,255 R 36,360 C	\$54,540 C					\$144,679		\$185,460	Charleston County Transpo Sales Tax Charleston County Transpo Sales Tax Charleston County Revenue Bonds SC Department of Commerce
	Maybank Hwy Improvement Phase I, II & III	15,000										\$15,000	Charleston Co. Sales Tax
P028111	SC 41 (US17 to Wando River Bridge)	2,000										\$2,000	Berkeley County Transportation Sales Tax
Amendment 3/8/2021	LCRT (Lowcountry Rapid Transit) ^A	21,853		23,735 PE 3,215 R		\$131,197 C				\$154,932 \$3,215		\$180,000	Charleston Co. Sales Tax Charleston Co. Sales Tax
LOCALLY FUNDED PROGRAM TOTAL		483,744	67,017	82,925	103,869	131,197				226,861	-	750,081	


^A Local funds programmed reflect maximum Charleston County TST contribution of \$180 million. Project cost estimate of \$360 million developed in i-26ALT AA Study, will be refined and updated as the project advances through NEPA and Design process. Project intends to apply to the FTA's Capital Grant Program (CIG) to secure additional federal funds to construct.

PIN #	SAFETEA-LU EARMARK PROJECTS	Previous Years	FFY 2021	FFY 2022	FFY 2023	FFY 2024	FFY 2025	FFY 2026	FFY 2027	TIP COST (2021-2027)	REMAINING COST (2028+)	TOTAL PROJECT COST	FUNDING SOURCE
0030285X	Railroad Ave Extension Berkeley County SAFETEA-LU # 416	13,290 2,051 8,200										\$23,541	Berkeley Co TST Federal Earmark - \$1,334,799.77 Includes SCDOT Match
0037345RD01	Port Access Rd Design/Build Project (Connecting to I-26) ^d SAFETEA-LU # 4872 *	10,000 318,544										\$328,544	SAFETEA-LU FEDERAL EARMARK SC Ports Authority General Assembly SCDOT
SAFETEA-LU EARMARK PROJECTS TOTAL		352,085								\$ -		\$ 352,085	

^dSCDOT is managing this project on behalf of the SC Ports Authority through an intergovernmental agreement. Two funding allocations have been made by the SC General Assembly (\$5.0 million to SCDOT and \$167.0 million + interest to SCSPA).

PIN #	FEDERAL TRANSIT ADMINISTRATION	Previous Years	FFY 2021	FFY 2022	FFY 2023	FFY 2024	FFY 2025	FFY 2026	FFY 2027	TIP COST (2021-2027)	REMAINING COST (2028+)	TOTAL PROJECT COST	FUNDING SOURCE	
Amendment 3/8/2021	CARTA 5307/5340	31,925 6,962 9,851 13,468	2,458 CA 3,000 OP	1,640 CA 4,061 OP	1,640 CA 4,061 OP	1,640 CA 4,061 OP	1,640 CA 4,061 OP	1,640 CA 4,061 OP	1,640 CA 4,061 OP	\$12,298 \$27,366		\$101,870	FTA Section 5307/5340 Match Capital 5307/5340 Operation 5307/5340	
	BCDRTMA 5307/5340	928 24	558 OP	301 OP	301 OP	301 OP	301 OP	301 OP	301 OP	\$2,364		\$3,316	5307 Allocation Match	
	CARTA - Section 5307 Urbanized Area Formula Grants (CARES Act)	15,000										\$15,000	FTA Section 5307 - CARES Act	
	BCDCOG - Section 5307 Urbanized Area Formula Grants (CARES Act)	1,893										\$1,893	FTA Section 5307 - CARES Act	
Correction 2/5/2021 Amendment 3/8/2021	BCDCOG - Enhanced Mobility Section 5310 FY2017 CARTA - Purchase of Vehicles CARTA - Operations Berkeley Citizens, Inc - Purchase of Service Trident Smart Ride - MM BCDCOG Administrative	1,632 439										\$4,495	FTA SECTION 5310 - Enhanced Mobility Program FY 2017 Allocation FY 2017 Allocation FY 2017 Allocation FY 2017 Allocation FY 2017 Allocation	
	FY2018 FY2019 CARTA - Paratransit Operations CARTA - Paratransit Maintenance Berkeley Citizens, Inc - Purchase of Service Trident Smart Ride - MM BCDCOG Administrative	455 476											FY2018 Allocation FY 2019 Allocation FY 2019 Allocation FY 2019 Allocation FY 2019 Allocation FY 2019 Allocation	
	FY2020 CARTA - Paratransit Operations CARTA - Paratransit Maintenance Berkeley Citizens, Inc - Purchase of Service Trident Smart Ride - MM BCDCOG Administrative	498											FY 2020 Allocation FY 2020 Allocation FY 2020 Allocation FY 2020 Allocation FY 2020 Allocation	
	FY2021 FY2022		518 C/O	476 C/O						\$518 \$476			FY 2021 Allocation FY 2022 Allocation	
	BCDCOG - Enhanced Mobility Section 5310 (CRRSAA)		86 C/O											
	BCDCOG - 5339 Bus & Bus Facilities Discretionary Grant	6,153 1,538											\$7,691	FY 2016 Allocation FY 2016 - Match
	BCDCOG - 5339 Bus & Bus Facilities Discretionary Grant	8,322 2,080											\$10,402	FY 2019 Allocation FY 2019 - Match
	BCDCOG - 5339 Bus & Bus Facilities Discretionary Grant	2,777 1,617											\$4,394	FY 2020 Allocation FY 2020 - Match
	CARTA - Bus & Bus Facilities 5339	2,780 -	655 CA	701 CA	701 CA	701 CA	701 CA	701 CA	701 CA	\$4,861			\$7,641	5339 Allocation
	Transit-Oriented Development (TOD) Planning Project	880 220											\$1,100	2018 Section 20005(b) Local Match
LoNo Discretionary Grant	1,500 375											\$1,875	5339(c) Local Match	
HOPE Discretionary Grant (FY 2020)		270 PL 30 PL								\$300		\$300	FTA HOPE Grant Local Match - Charleston Co. Sales Tax	
Amendment 3/8/2021	COVID-19 Research Demonstration Grant (FY 2020)		575 CA 100 CA							\$675		\$675	FTA Federal Funds Local Match - Charleston Co. Sales Tax	
-	Transit System Stop and Shelter Design Manual	150 38										\$188	CHATS Guideshare - FTA Flex Funding* Match	
-	Tricounty Link/CARTA Computer Aided Dispatch & Automatic Vehicle Locator (CAD/AVL)	1,300										\$1,300	CHATS Guideshare - FTA Flex Funding*	
-	Regional Van Pool Program	1,500										\$1,500	CHATS Guideshare - FTA Flex Funding*	
FTA TOTAL		114,782	\$7,276	\$7,179	\$6,703	\$6,703	\$6,703	\$6,703	\$6,703	\$48,859		\$159,678		

PIN #	TRANSPORTATION ALTERNATIVES	Previous Years	FFY 2021	FFY 2022	FFY 2023	FFY 2024	FFY 2025	FFY 2026	FFY 2027	TIP COST (2021-2027)	REMAINING COST (2028+)	TOTAL PROJECT COST	FUNDING SOURCE
5	JOHNNIE DODDS BLVD - PEDESTRIAN ACCESS (TOWN OF MT. PLEASANT) FY '05	112										140	STBG
		28											Local Match
0040345RD01	EAGLE-CHANDLER BRIDGE CREEK TRAIL (PHASES I & II) (DORCHESTER COUNTY) FY '06 & '08	278										347	STBG
		69											Local Match
4	Sidewalk Project Phase IV - Old Fort Rd (Dorchester County) FY '07	703										\$879	STBG
		176											Local Match
	OLD FORT DRIVE HIKER/BIKER (Dorchester County) From Wal-Mart driveway to Commencement Blvd. along Old Fort Dr. - FY '10	729										\$911	STBG
		182											Local Match
	Sawmill Branch Canal Trail Ext. (Dorchester County/Town of Summerville) Along Old Trolley Rd. and Dorchester Rd. (FY 11 & 12 + Carryover	706										\$949	STBG
		243											Local Match
	HANAHAN COMPREHENSIVE TRAIL - PHASE I (City of Hanahan) Along Sweetgrass Boulevard - FY '12	386										\$483	STBG
		97											Local Match
P030592	ST. THOMAS ISLAND/CLEMENTS FERRY PEDESTRIAN CONNECTOR PHASE I From Beresford Creek Dock on St. Thomas Island Dr to the	400										\$509	STBG
		109											Local Match
	DORCHESTER ROAD SIDEWALK INFILL (City of North Charleston) From Maryland Dr. to Foxwood Dr. along Dorchester Rd. - FY '13	400										\$500	STBG
		100											Local Match
P032505	Boulder Bluff Pedestrian Safety Phase I Intersection of Amy Dr & Eather Dr to Stephanie Dr (Goose Creek)	783										\$979	STBG
		196											Local Match
	Tanner Plantation/Foster Creek Trail Phase III Williams Ln on Foster Creek Rd to Archibald Dr (Hanahan)	517										\$646	STBG
		129											Local Match
	Clements Ferry Rd Multi-Use Path I-526 to Jack Primus Rd (Berkeley County)	750										\$3,477	STBG
		2,727											Local Match
P037492	Shem Creek Bridge Bike Lane Additions SC 703 (Mt Pleasant)	634										\$792	STBG
		158											Local Match
	Camp Rd Multi-Use Path Connection To James Island County Park (Charleston County)	775										975	STBG
		200											Local Match
	WA Greenway - WA Bikeway Connector Wappo Rd - Connect Bikeway & Greenway (Charleston)	363										\$454	STBG
		91											Local Match
	Palmetto Islands County Park Marsh Boardwalks	100										\$125	SC RTP 2015-2016
		25											
	Stono River County Park Access & Amenities Project	100										\$125	SCRTP 2018
		25											Local Match
	Rifle Range Road Trailhead Project	100										\$125	SCRTP 2019
		25											Local Match
	Old Towne Creek County Park Trails Project	100										125	SCRTP 2020
		25											Local Match
TRANSPORTATION ALTERNATIVES SUBTOTAL		\$12,541										\$12,541	
TIP GRAND TOTAL (includes Debt Service)		\$1,936,560	\$229,024	\$210,119	\$553,673	\$519,301	\$356,060	\$12,572	\$12,572	\$1,712,063	\$719,075	\$3,919,267	



Listing of Federally Obligated Projects

Fiscal Year 2020 (Oct. 1, 2019 – Sept. 30, 2020)



About BCDCOG

As one of South Carolina's 10 Regional Planning Councils, the Berkeley-Charleston-Dorchester Council of Governments' primary objectives are to assist local governments develop local and regional plans, and to provide local governments with planning and technical support to improve the quality of life in the tri-county region.

BCDCOG is a voluntary association of, by and for local governments. It was established to assist local governments in planning for common needs, cooperating for mutual benefit, and coordinating for sound regional development. BCDCOG's purpose is to strengthen both the individual and collective power of local governments and to help them recognize regional opportunities, eliminate unnecessary duplication, and make joint decisions.

About CHATS

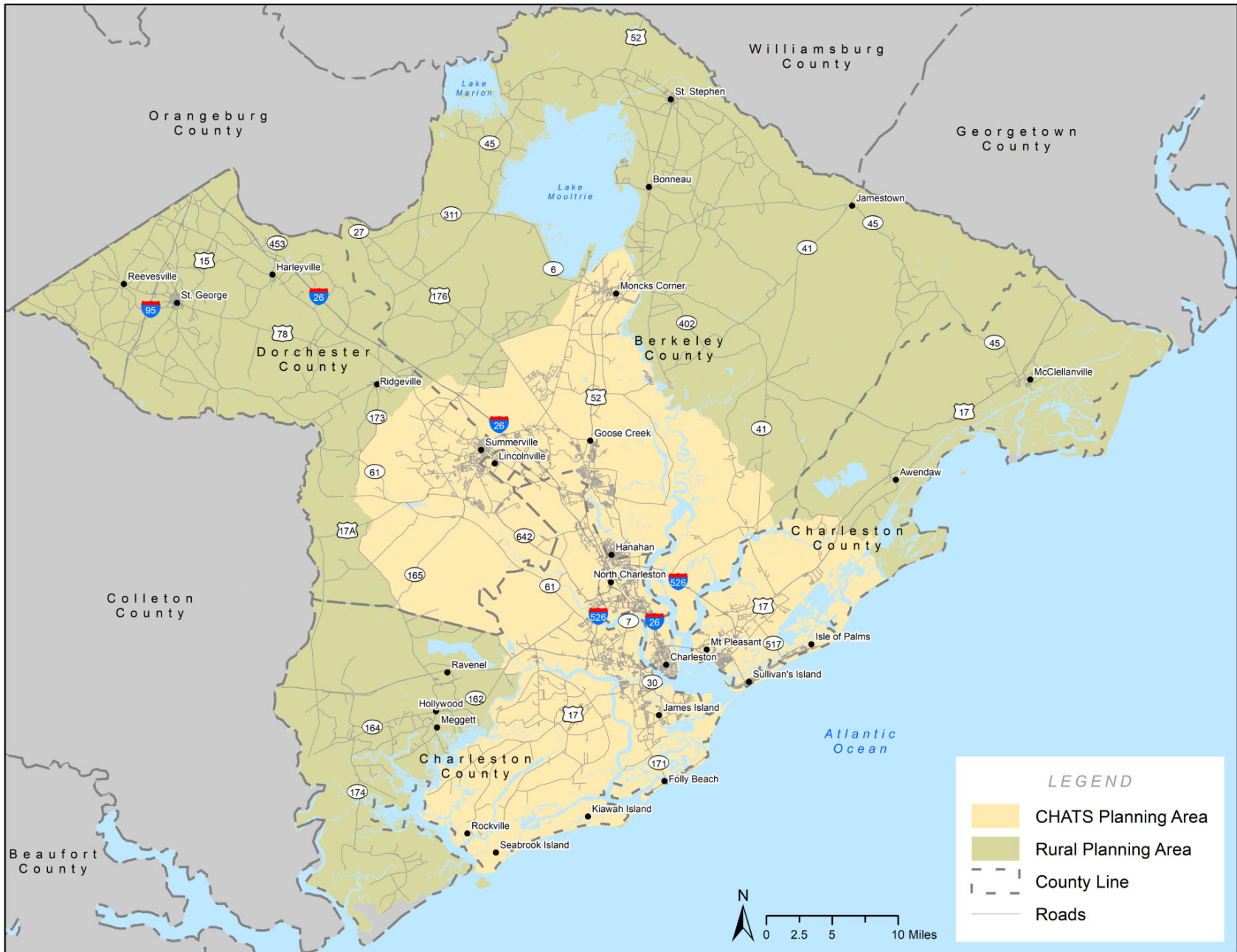
Under the direction of the BCDCOG, the Charleston Area Transportation Study (CHATS) is the Metropolitan Planning Organization (MPO) responsible for developing long range transportation plans for the Berkeley-Charleston-Dorchester region. The primary responsibilities of any MPO are to:

- 1) Develop a Long-Range Transportation Plan (LRTP)- a 25-year (minimum) transportation vision for the metropolitan area; and
- 2) Develop a Transportation Improvement Program (TIP), which is the list of specific projects from the LRTP that have been programmed to receive federal funds.

Administration and implementation of the LRTP and TIP is guided by an annual Unified Planning Work Program (UPWP), which identifies the transportation planning activities that are to be undertaken in support of the goals, objectives and actions established in the Long-Range Transportation Plan.

The CHATS MPO study area boundary covers around 950 square miles of the over 3,000 square mile BCD region and is composed of areas that are urbanized or expected to be urbanized (per Census definition) by 2030. The CHATS' governing board, the Policy Committee, represents governmental and transportation-related organizations from throughout its coverage area.

Urban Municipalities (Within CHATS Planning Area)	CHATS Policy Committee Member Agencies	Rural Municipalities (Outside CHATS Planning Area)
<ul style="list-style-type: none"> • City of Charleston • City of Folly Beach • City of Goose Creek • City of Hanahan • City of Isle of Palms • Town of James Island • Town of Moncks Corner • Town of Mount Pleasant • City of North Charleston • Town of Rockville • Town of Sullivan's Island • Town of Summerville 	<ul style="list-style-type: none"> • Berkeley County Government • Berkeley County Legislative Delegation • Charleston County Legislative Delegation • Dorchester County Legislative Delegation • Dorchester County Council • SC Ports Authority • Charleston County Aviation Authority • CARTA • Joint Base Charleston • SC Trucking Association • Norfolk Southern Railroad • Berkeley County Transportation Committee • Charleston County Transportation Committee • Dorchester County Transportation Committee • SC Department of Transportation 	<ul style="list-style-type: none"> • Town of Awendaw • Town of Bonneau • Town of Harleyville • Town of Hollywood • Town of Jamestown • Town of McClellanville • Town of Meggett • Town of Ravenel • Town of Reevesville • Town of Ridgeville • Town of St. George • Town of St. Stephen



Introduction and Background

On December 4th, 2015, President Obama signed into law the Fixing America's Surface Transportation Act (FAST Act) which currently allocates federal funding for surface transportation programs. In an effort to improve the transparency of the expenditure of Federal transportation funds, Section 1201 of the FAST Act compels states and Metropolitan Planning Organizations (such as the Charleston Area Transportation Study, or CHATS) to annually publish those projects where federal funds were obligated or deobligated in the previous federal fiscal year (FFY). Specifically, states and MPOs must produce a report that shows *"the number of projects selected for funding for each fiscal year, including the aggregate cost and location of projects selected"*. To be included in this listing, an obligated project must be either entirely or partially located within CHATS' transportation planning area. The obligated amounts shown in the report are attributable to entire projects, including those which extend beyond the CHATS planning area.

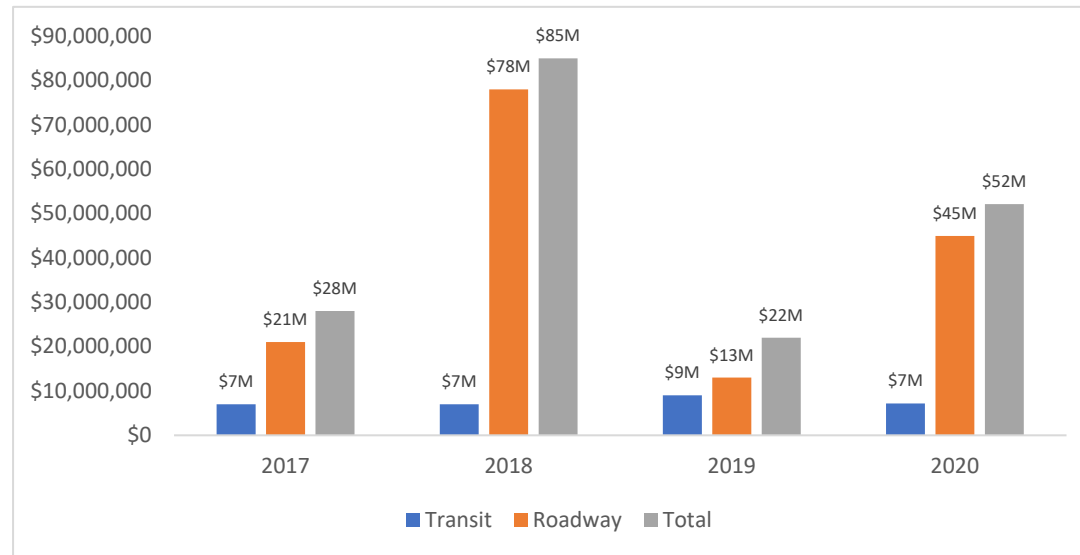
The State of South Carolina, public transit operators, and CHATS coordinate efforts to generate the information contained in this report. The report covers funding obligated during the period from October 1, 2019 to September 30, 2020, constituting Federal Fiscal Year (FFY) 2020. When made available by SCDOT, the Annual Listing of Federally Obligated Projects will be made available for public review and comment within ninety days after the end of the fiscal year. The listing is also be distributed at the regularly scheduled CHATS Policy Committee public meeting and posted on the BCDCOG website.

Summary of Federally Funded Projects in CHATS Region

This report provides a summary of projects receiving federal funding during FFY 2020 to surface transportation improvements in the CHATS study area. An obligated project is a project that has been authorized by a federal agency and provides the federal government's legal commitment to pay the federal share of a project's cost. Projects for which funds have been obligated are not necessarily initiated or completed in the program year and the amount of the obligation will not necessarily equal the total cost for the project. For FHWA projects, obligation takes place when a project agreement is executed and the state/grantee requests that the funds be obligated. For FTA projects, obligation occurs when the FTA grant is awarded.

Deobligation occurs when obligated funds are returned to the federal government. This generally occurs when money that has been set aside for a project has not been fully spent. Thus, the promise of funds is returned to the federal government. The deobligated funds are identified as negative federal obligation amounts (show in red) in the attached Listing of Federally Obligated Projects. The following table shows the amount of obligated funds for each project category as well as the number of projects in each category.

Approximately \$52 million in federal funds were obligated for transportation projects in the region in FFY 2020. This represents almost double the amount allocated to the region in FFY 2019. The increase in allocated funding is partially due to the fact that there were 17 more active projects in FFY 2020 than in FFY 2019 (70 projects compared to 53 projects, respectively).



Obligated Project Types

Federal funding may be obligated towards improving and creating roads, roadway operations, bicycle/pedestrian facilities, bridge projects, and transportation enhancements. The FHWA projects represent roughly 60% of the federal funds obligated for transportation projects in the region. The FTA funds represent roughly 40% of the federal funds obligated for projects within the region.

The table on page 6 shows the amount of obligated funds, as well as the number of projects, in each project category.

Federal Transaction Amounts and Number of Projects by Category

Project Category	Net Federal Transaction	Number of Projects
Capacity Improvement (New Facility)	\$3,114,088.82	3
Capacity Improvement (Widening)	\$28,083,710.17	8
Complete Streets / Enhancement / Transportation Alternatives	\$123,830.40	3
Interstate	\$10,122,840.13	5
Planning & Corridor Studies	\$1,746,195.96	13
Safety Improvement	\$4,245,806.63	15
Safety Improvement (Intersections)	\$482,037.99	2
System Preservation / Asset Management (Bridges)	\$261,900.20	6
System Preservation / Asset Management (Other)	\$260,752.75	2
System Preservation / Asset Management (Pavements)	\$2,440,566.71	9
Transit	\$7,171,168.00	4
Grand Total	\$52,126,458.44	70

Obligated Projects

On the following pages, FFY 2020 Obligated Projects are grouped by the project categories listed in the table above. Summary tables at the top of each category provide the names of the projects in each County and their net obligations/deobligations during the federal fiscal year. The detailed tables provide project ID's along with detailed information for each including a project description and obligations/deobligations by work phase, federal and non-federal funding sources.

Note that some projects are included in the CHATS Transportation Improvement Plan (TIP) and some are not. Projects that are not in the TIP are identified in the detailed table with Project IDs listed in **blue font**.

Below is a guide to some of the headings and abbreviations used in the tables.

- Project ID (PIN)** - SCDOT Project Identification Number assigned to track the project
- Project Name** - The name of the project including route designation and number, if applicable
(I = Interstate, US = United States, SC = State route, S = Minor state route)
- Project Description** - A brief description of the project
- Project Type** - Description of the project by type
- Project Work Phase** - Description of the type of work to be completed
(P = Planning, RC = Road Construction, BC = Bridge Construction, OC = Other Construction, ROW = Right Of Way, E&I = Engineering & Inspection, PE = Preliminary Engineering, U = Utility)
- Federal Obligation** - Amount of federal funds committed to the project
- Funding Category** - The federal/state program from which the funds were allocated

SCDOT Funding Category Descriptions

BR Bridge	IM Interstate Maintenance	STBGP Surface Transportation Block Grant Program
CAQ Congestion Mitigation and Air Quality	NHP National Highway Performance	SRS Safe Routes to School
EBS Equity Bonus	NHS National Highway System	STF Sales Tax Fund
ENH Enhancement	NSB National Scenic Byways	STP Surface Transportation Program
ER Emergency Relief	OAF Other Allocated Funds	TAP Transportation Alternatives Program
HPP High Priority	RHP Railroad Hazard Protection	LOC Local
HSP Highway Safety Program	SFP State Funded Program	

Table of Contents

Capacity Improvements (New Facilities)..... 9

Capacity Improvements (Widenings)..... 10

Complete Streets / Enhancement / Transportation Alternatives..... 12

Interstate 13

Planning & Corridor Studies 15

Safety Improvements..... 17

Safety Improvement (Intersections) 20

System Preservation / Asset Management (Bridges)..... 21

System Preservation / Asset Management (Other) 23

System Preservation / Asset Management (Pavements)..... 24

Transit..... 26

Appendix: Federal Report

Capacity Improvements (New Facilities)

Berkeley and Charleston County	
Project Name	Net Federal Transaction
Railroad Avenue Ext.	\$1,114,088.82
Total Amount Obligated	\$1,114,088.82

Charleston County	
Project Name	Net Federal Transaction
Port Access Road	\$0.00
Total Amount Obligated	\$0.00

Dorchester County	
Project Name	Net Federal Transaction
Phase III Berlin Myers Parkway	\$2,000,000.00
Total Amount Obligated	\$2,000,000.00

Location	Project ID	Project Name	Project Description	Project Type	Project Work Phase	Federal Obligation Amount	Federal Transaction Amount	Funding Category
Berkeley, Charleston	0030285X	Railroad Avenue Extension	Railroad Avenue Extension (new alignment) including intersection improvements at Mabeline Road and Eagles Landing. This project includes a new bridge structure. Located in the City of Hanahan.	Capacity Improvement (New Facility)	ROW	\$300,000.00	\$0.00	STF
					U	\$6,491.34	\$0.00	STF
					PE	\$50,000.00	\$0.00	STF
					E&I	\$1,061,877.79	\$0.00	STF
					OC	\$1,528,604.58	\$0.00	STF
					RR	\$1,708,413.00	\$0.00	STF
					RC	\$8,016,125.60	\$0.00	STF
					RC	\$1,392,611.02	\$1,114,088.82	HPP
Charleston	0037345RD01	Port Access Road	New Location Roadway for Port Access Road from I-26 (Exit 217) to Proposed Port Terminal. Funded through General Assembly appropriations and SC State Ports Authority. FPA 1-21 and FPA 2-21	Capacity Improvement (New Facility)	E&I	\$5,200,854.47	\$0.00	LOC
					OC	(\$1,131,890.19)	\$0.00	LOC
					U	\$3,043,005.60	\$0.00	LOC
					BC	\$26,256,968.60	\$0.00	LOC
					RC	\$3,254,906.32	\$0.00	LOC
					ROW	\$27,500,000.00	\$0.00	LOC
PE	(\$78,796.65)	\$0.00	LOC					
Dorchester	0023349X	Phase III Berlin Myers Parkway	Construction of new alignment roadway from Fisher Road to Gahagan Road S-18-339; 5 lane curb and gutter section with planted medians, intersection improvements, 2 new bridges, and a single point urban interchange at E Carolina Ave S-18-64.	Capacity Improvement (New Facility)	ROW	\$2,500,000.00	\$2,000,000.00	STBGP

Capacity Improvements (Widenings)

Berkeley County	
Project Name	Net Federal Transaction
US 17 AL (PHASE III) Widening	\$0.00
College Park Road	\$0.00
Henry Brown Boulevard Extension - Phase I	\$0.00
Clements Ferry Road	\$0.00
Clements Ferry Road - Phase II	\$16,000,000.00
Total Amount Obligated	\$16,000,000.00

Charleston County	
Project Name	Net Federal Transaction
Bees Ferry Road	\$0.00
Harborview Road	\$1.39
Total Amount Obligated	\$1.39

Dorchester County	
Project Name	Net Federal Transaction
US 78 (SC 27 to S-22) Widening Phase IIB	\$12,083,711.56
Total Amount Obligated	\$12,083,711.56

Location	Project ID	Project Name	Project Description	Project Type	Project Work Phase	Federal Obligation Amount	Federal Transaction Amount	Funding Category
Berkeley	0032504X	US 17 AL (PHASE III) Widening	PE, RW, & UT RECORDS FOR THE US 17 AL (PHASE III) WIDENING FROM S-9 (CYPRESS GARDEN ROAD) TO S-6 NEAR MONCK'S CORNER	Capacity Improvement (Widening)	ROW	\$130,000.00	\$0.00	STF
Berkeley	0038779RD01	College Park Road	Widening of College Park Road (S-62) from North Main Street (US 17) to Savannah Road (local)	Capacity Improvement (Widening)	E&I	(\$1,100,000.00)	\$0.00	STF
					U	(\$95,000.00)	\$0.00	STF
					RC	(\$1,000,000.00)	\$0.00	STF
					ROW	(\$450,000.00)	\$0.00	STF
					PE	\$6,980.00	\$0.00	STF
Berkeley	0039389RD01	Henry Brown Boulevard Extension - Phase I	Widening of S-136 from Liberty Hall Road (S-529) to Red Bank Road (S-29)	Capacity Improvement (Widening)	E&I	\$1,214,038.78	\$0.00	STF
					RC	\$40,691.63	\$0.00	STF
					E&I	\$200,000.00	\$0.00	STF
					U	(\$289,000.00)	\$0.00	STF
					RC	\$1,730,408.00	\$0.00	STF
					PE	(\$80,000.00)	\$0.00	STF

Location	Project ID	Project Name	Project Description	Project Type	Project Work Phase	Federal Obligation Amount	Federal Transaction Amount	Funding Category
Berkeley	0039390RD01	Clements Ferry Road	Widening of Clements Ferry Road from S-119 to near I-526	Capacity Improvement (Widening)	U	(\$215,550.00)	\$0.00	STF
					RC	(\$1,500,000.00)	\$0.00	STF
Berkeley	P029503	Clements Ferry Road - Phase II	Widening to a 5 Lane Curb and Gutter section from S-119 (Jack Primus Road) to SC 41. LPA-5-20 and IGA-2-16(2)	Capacity Improvement (Widening)	PE	\$30,000.00	\$0.00	STF
					E&I	\$2,772,141.27	\$0.00	STF
					RC	\$35,947,541.63	\$0.00	LOC
					RC	\$20,000,000.00	\$16,000,000.00	STBGP
Charleston	0040255RD01	Bees Ferry Road	Widening from US 17 (Savannah Hwy) to SC 61 (Ashley River Road)	Capacity Improvement (Widening)	E&I	(\$831,845.83)	\$0.00	STF
Charleston	0040959RD01	Harborvie w Road	Widening S-1028 from 650' west of North Shore Drive to Fort Johnson Road. Charleston County Sales Tax	Capacity Improvement (Widening)	RC	(\$1.73)	(\$1.39)	STP
					E&I	(\$1,000.00)	\$0.00	STF
Dorchester	P038529*	US 78 (SC 27 to S-22) Widening Phase IIB	Phase IIB Widening of US 78 in Dorchester County from 0.35 miles Southeast of SC 27 S to 0.68 miles Northwest of Old Orangeburg Road (S-18-22).	Capacity Improvement (Widening)	ROW	\$1,212,600.00	\$970,080.00	STBGP
					ROW	\$861,000.00	\$0.00	STF
					PE	\$50,000.00	\$0.00	STF
					ROW	\$1,735,400.00	\$1,388,320.00	STBGP
					E&I	\$50,000.00	\$40,000.00	STBGP
					RC	\$5,481,639.45	\$4,385,311.56	STBGP
					RC	\$5,300,000.00	\$5,300,000.00	OAF
					RC	\$4,829,658.55	\$0.00	STF

*Project located outside the CHATS Planning Area. Federal obligations made on state Surface Transportation Block Grant Program (Rural Guideshare) funds and Federal TIGER Discretionary Grant funds programmed on project.

Complete Streets / Enhancement / Transportation Alternatives

Berkeley County	
Project Name	Net Federal Transaction
St. Thomas Island Dr./Clements Ferry Rd./ Daniel Island Pedestrian Connector Ph. I	\$4,000.00
Hanahan's Tanner Plantation/ Foster Creek Trail - Phase III	\$127,830.40
Total Amount Obligated	\$123,830.40

Charleston County	
Project Name	Net Federal Transaction
US 52 SIDEWALK IMPROVEMENTS	\$0.00
Total Amount Obligated	\$0.00

Location	Project ID	Project Name	Project Description	Project Type	Project Work Phase	Federal Obligation Amount	Federal Transaction Amount	Funding Category
Berkeley	P030592	St. Thomas Island Dr./Clements Ferry Rd./ Daniel Island Pedestrian Connector Ph. I	Construct approximately 1000 LF of multi-use trail along northern side of St. Thomas Island Drive from the Beresford Creek public dock to the Blackbaud Headquarters entrance. Includes 300 LF ped/bike boardwalk for crossing Beresford Creek. (LPA-4-17)	Complete Streets / Enhancement / Transportation Alternatives	PE	(\$4,628.53)	\$0.00	STF
					PE	(\$5,000.00)	(\$4,000.00)	TAP
Berkeley	P038331	Hanahan's Tanner Plantation/ Foster Creek Trail - Phase III	Multi-Use trail along Foster Creek Road (S-8-809) from Williams Lane (S-8-1125) to Archibald Lane (Local). (MP 1.608 to MP 2.148). 10' hiker/biker trail, approximately 4,602 linear feet. (LPA-08-18)	Complete Streets / Enhancement / Transportation Alternatives	PE	\$147,288.00	\$117,830.40	TAP
					PE	\$12,500.00	\$10,000.00	TAP
Charleston	0042139RD01	US 52 SIDEWALK IMPROVEMENTS	HANAHAN ROAD (S-405) AVIATION AVENUE (S-1342) (RIVERS AVENUE) (FPA-31-12)	Complete Streets / Enhancement / Transportation Alternatives	E&I	\$735.62	\$588.48	ENH
					RC	\$2,763.39	\$2,210.71	ENH
					RC	(\$28,316.64)	\$0.00	STF
					ROW	(\$10,867.83)	\$0.00	STF
					PE	(\$1,773.67)	\$0.00	STF
					PE	(\$3,499.01)	(\$2,799.19)	ENH

Interstate

Berkeley County	
Project Name	Net Federal Transaction
I-26: Jedburg Road to near Nexton Parkway	\$2,883,023.58
Total Amount Obligated	\$2,883,023.58

Charleston County	
Project Name	Net Federal Transaction
I-526: Virginia Avenue to Paul Cantrell Road	\$6,920,000.00
I-26 EB Emergency Slope Repair	\$107,854.17
I-526 EB Emergency Slope Repair	\$133,527.74
Total Amount Obligated	\$6,678,618.09

Berkeley, Charleston, and Dorchester Counties	
Project Name	Net Federal Transaction
D6 Interstate Patching	\$561,198.46
Total Amount Obligated	\$561,198.46

Location	Project ID	Project Name	Project Description	Project Type	Project Work Phase	Federal Obligation Amount	Federal Transaction Amount	Funding Category
Berkeley	P027077	I-26 from near Jedburg Road (Exit 194) to near Nexton Parkway (Exit 197)	S-16 (Jedburg Rd) Interchange Improvements and widening of I-26 from MP 193 to MP 197 (MOA-12-18)	Interstate	RC	\$3,559,440.59	\$2,847,552.47	NHP
				Interstate	U	\$44,338.89	\$35,471.11	NHP
Charleston	P027507	I-526 from near Virginia Avenue (Exit 20) to near Paul Cantrell Road (Exit 11)	I-26/I-526 Interchange Improvements including I-526 Corridor Improvements. Corridor Improvements include N Rhett/ Virginia Ave Interchange, Rivers Interchange, minor ramp improvements at all other service interchanges and mainline widening from 4 to 8 lanes.	Interstate	ROW	\$1,000,000.00	\$0.00	STF
				Interstate	ROW	\$1,000,000.00	\$800,000.00	NHP
				Interstate	PE	\$6,800,000.00	\$6,120,000.00	NHP
Charleston	P030899	I-26 EB Emergency Slope Repair (DR-4286)	I-26 EB Emergency Slope Repair at MM 210 & MM 212 in Charleston County. (FHWA ER# SC17-1)	Interstate	E&I	\$174.82	\$0.00	ER
				Interstate	E&I	\$21.11	\$21.11	ER
				Interstate	E&I	(\$33.15)	(\$33.15)	ER
				Interstate	E&I	(\$174.82)	(\$139.86)	ER
				Interstate	E&I	(\$16,561.82)	(\$16,561.82)	NHP
				Interstate	RC	(\$91,140.45)	(\$91,140.45)	NHP

Location	Project ID	Project Name	Project Description	Project Type	Project Work Phase	Federal Obligation Amount	Federal Transaction Amount	Funding Category
Charleston	P030986	I-526 EB Emergency Slope Repair (DR-4286)	I-526 EB Emergency Slope Repair near MM 14.75 in Charleston County. (FHWA ER# SC17-1)	Interstate	E&I	\$143.36	\$0.00	ER
				Interstate	E&I	(\$9.34)	(\$9.34)	ER
				Interstate	E&I	(\$143.36)	(\$114.69)	ER
				Interstate	E&I	(\$26,301.23)	(\$26,301.23)	NHP
				Interstate	RC	\$21.11	\$21.11	ER
				Interstate	RC	(\$21.11)	(\$21.11)	ER
				Interstate	RC	(\$107,102.48)	(\$107,102.48)	NHP
Berkeley, Charleston, Dorchester	P039066	D6 Interstate Patching	OGFC patching on I-26, I-526 and ramps in Berkeley, Charleston, and Dorchester counties	Interstate	E&I	\$29,932.91	\$26,939.62	NHP
				Interstate	RC	\$308,309.00	\$277,478.10	NHP
				Interstate	E&I	\$20,376.09	\$18,338.48	NHP
				Interstate	RC	\$209,873.70	\$188,886.33	NHP
				Interstate	E&I	\$5,005.65	\$4,505.09	NHP
				Interstate	RC	\$50,056.49	\$45,050.84	NHP

Planning & Corridor Studies

Charleston County	
Project Name	Net Federal Transaction
CHATS Long Range Plan	\$144,081.52
CHATS Congestion Management	\$6,600.46
Total Amount Obligated	\$137,481.06

Berkeley and Charleston Counties	
Project Name	Net Federal Transaction
I-526 (SC 7 to US 17) Education, Promotion, Marketing	\$40,500.00
CHATS - Corridor Study US 52	\$700,000.00
Total Amount Obligated	\$740,500.00

Berkeley, Charleston, and Dorchester Counties	
Project Name	Net Federal Transaction
CHATS Transportation Modeling/Simulation System	\$0.00
FY19 Metro PL - CHATS	\$75,313.38
CHATS Congestion Management Plan FY2020	\$24,800.00
CHATS Regional Bike/Ped Plan	\$24,800.00
PL FY21 CHATS MPO	\$794,490.40
CHATS Congestion Management Plan FY2021	\$24,800.00
CHATS Regional Freight Plan	\$300,000.00
Total Amount Obligated	\$1,093,577.02

Charleston and Dorchester Counties	
Project Name	Net Federal Transaction
CHATS Long Range Transportation Planning FY2020	\$24,800.00
CHATS Long Range Transportation Plan FY2021	\$24,800.00
Total Amount Obligated	\$49,600.00

Location	Project ID	Project Name	Project Description	Project Type	Project Work Phase	Federal Obligation Amount	Federal Transaction Amount	Funding Category
Charleston	P028410	CHATS - Long Range Plan	Development of CHATS Long Range Transportation Plan	Planning & Corridor Studies	P	(\$180,101.90)	(\$144,081.52)	STBGP
Charleston	P028411	CHATS - Congestion Management	CHATS Congestion Management	Planning & Corridor Studies	P	\$8,250.58	\$6,600.46	STP
Berkeley, Charleston	P029171	I-526 (SC 7 to US 17) Education, Promotion, Marketing	Education, Promotion, Marketing MOU-2-18, Start Date: June 5, 2018, Completion Date: September 30, 2023	Planning & Corridor Studies	P	\$45,000.00	\$40,500.00	NHP
Berkeley, Charleston	P037429	CHATS - Corridor Study US 52 (Between Goose Creek & Moncks Corner)	Corridor Study US 52 (Between Goose Creek & Moncks Corner)	Planning & Corridor Studies	P	\$875,000.00	\$700,000.00	STBGP

Location	Project ID	Project Name	Project Description	Project Type	Project Work Phase	Federal Obligation Amount	Federal Transaction Amount	Funding Category
Berkeley, Charleston, Dorchester	P037580	CHATS - Transportation Modeling/Simulation System	CHATS - Transportation Modeling/Simulation System	Planning & Corridor Studies	P	\$310,591.00	\$0.00	STF
Berkeley, Charleston, Dorchester	P037692	FY19 Metro PL - CHATS	Metropolitan Planning funds budgeted in FY19 UPWP	Planning & Corridor Studies	P	(\$94,141.72)	(\$75,313.38)	PL
Berkeley, Calhoun, Charleston, Dorchester	P039114	CHATS - Regional Freight Plan	CHATS - Regional Freight Plan	Planning & Corridor Studies	P	\$375,000.00	\$300,000.00	STBGP
Bamberg, Charleston, Dorchester	P039295	CHATS Management & Implementation- Long Range Transportation Planning FY2020	CHATS Management & Implementation- Long Range Transportation Planning FY2020	Planning & Corridor Studies	P	\$31,000.00	\$24,800.00	STBGP
Berkeley, Charleston, Dorchester	P039301	CHATS - Management & Implementation of Congestion Management Plan FY2020	CHATS -Management & Implementation of Congestion Management Plan FY2020	Planning & Corridor Studies	P	\$31,000.00	\$24,800.00	STBGP
Berkeley, Charleston, Dorchester	P039653	CHATS Regional Bike/Ped Plan Maintenance & Implementation	FY 2020 -Implement and Manage activities from the Regional Bike/Ped Plan Update	Planning & Corridor Studies	P	\$31,000.00	\$24,800.00	STP
Berkeley, Charleston, Dorchester	P039939	PL FY21 CHATS MPO	PL FY21 CHATS MPO	Planning & Corridor Studies	P	\$986,102.60	\$788,882.08	PL
				Planning & Corridor Studies	P	\$7,010.40	\$5,608.32	OAF
Berkeley, Charleston, Dorchester	P039975	CHATS - Management & Implementation of Congestion Management Plan FY2021	CHATS -Management & Implementation of Congestion Management Plan FY2021	Planning & Corridor Studies	P	\$31,000.00	\$24,800.00	STBGP
Bamberg, Charleston, Dorchester	P039977	CHATS Management & Implementation - Long Range Transportation Plan FY2021	CHATS Management & Implementation -Long Range Transportation Plan FY2021	Planning & Corridor Studies	P	\$31,000.00	\$24,800.00	STBGP

Safety Improvements

Berkeley County	
Project Name	Net Federal Transaction
US 17A @ S-1258	\$82,669.59
US 176 - S-728	\$2,681,870.10
Safety Improvements/RSA US 17A	\$270,000.00
2018 Rumble Stripes District 6	\$206,781.75
Total Amount Obligated	\$2,827,757.94

Charleston County	
Project Name	Net Federal Transaction
RRWD upgrade NS Xing No 721435K on S-58	\$76,088.16
Safety Improvements/RSA US 78	\$270,000.00
S-107- Bike/Ped Safety Improvements/RSA	\$135,000.00
S-104 - Bike/Ped Safety Improvements/RSA	\$135,000.00
Intersection Improvements S-76/S-2421	\$45,000.00
Intersection Improvement S-169/S-881	\$250,000.00
RRWD upgrade for NS crossing 721432P in Charleston	\$270,000.00
Total Amount Obligated	\$1,028,911.84

Berkeley and Charleston Counties	
Project Name	Net Federal Transaction
I-26 MP 180 - 221	\$732,418.29
Total Amount Obligated	\$732,418.29

Dorchester County	
Project Name	Net Federal Transaction
SC 642 - S-373 (State Park Rd) to S-259	\$316,890.00
Total Amount Obligated	\$316,890.00

Berkeley and Dorchester Counties	
Project Name	Net Federal Transaction
I-26 Cable Guardrail Project (MM 168 to near MM 199)	\$545,523.73
2019 Rumble Stripes District 6	\$114,647.71
Total Amount Obligated	\$660,171.44

Location	Project ID	Project Name	Project Description	Project Type	Project Work Phase	Federal Obligation Amount	Federal Transaction Amount	Funding Category
Berkeley	0042912RD01	US 17A @ S-1258	Median Improvements at US 17A & S-1258. Project will be extended to contract ID # 0849580	Safety Improvement	RC	\$91,655.10	\$82,489.59	HSP
					PE	\$200.00	\$180.00	HSP
Berkeley	P032086	Section/Corridor Improvements - US 176 - S-728 (Old Monks Corner Rd) to US 52	Safety Corridor Improvements (MOA-21-20)	Safety Improvement	E&I	\$253,330.68	\$227,997.61	HSP
					RC	\$2,726,524.99	\$2,453,872.49	HSP
					RC	\$579,450.96	\$0.00	STF
Berkeley	P037890	Safety Improvements/RSA US 17A	Road Safety Audit Project Safety Improvements/RSA US 17A (MP 1.36 - 4.35)	Safety Improvement	PE	\$263,797.21	\$237,417.49	HSP
					PE	\$36,202.79	\$32,582.51	HSP
Charleston	P031806	RRWD upgrade NS Xing No 721435K on S-58	Upgrade railroad warning devices to add gates to the existing cantilever lights at NS crossing number 721435K on S-58	Safety Improvement	OC	(\$84,542.40)	(\$76,088.16)	RHP
Charleston	P037886	Safety Improvements/RSA US 78	Road Safety Audit Project Safety Improvements/RSA US 78 (MP 4.0 - 7.3)	Safety Improvement	PE	\$300,000.00	\$270,000.00	HSP
Charleston	P037896	S-107 (Meeting St.) - Bike/Ped Safety Improvements/RSA	Road Safety Audit Focused on Pedestrians S-107 (MP 0 - 1.42)) - Bike/Ped Safety Improvements/RSA	Safety Improvement	PE	\$150,000.00	\$135,000.00	HSP
Charleston	P037897	S-104 (King St.) - Bike/Ped Safety Improvements/RSA	Road Safety Audit Focused on Pedestrians S-104 (MP 0 - 1.89) - Bike/Ped Safety Improvements/RSA	Safety Improvement	PE	\$150,000.00	\$135,000.00	HSP
Charleston	P039378	Intersection Improvements S-76 (Ladson Rd)/S-2421 (College Park Rd)	Safety Program Intersection Safety Improvements at S-76 (Ladson Rd)/S-2421 (College Park Rd)	Safety Improvement	PE	\$50,000.00	\$45,000.00	HSP

Location	Project ID	Project Name	Project Description	Project Type	Project Work Phase	Federal Obligation Amount	Federal Transaction Amount	Funding Category
Charleston	P039389	Intersection Improvement S-169 (Von Ohsen Rd)/S-881 (Lincolville Rd)	Safety Program Intersection Safety Improvement at S-169 (Von Ohsen Rd)/S-881 (Lincolville Rd)	Safety Improvement	PE	\$125,000.00	\$112,500.00	HSP
					PE	\$125,000.00	\$112,500.00	HSP
Charleston	P040076	RRWD upgrade for NS crossing 721432P in Charleston	Upgrade railroad warning devices to constant warning with gates at NS crossing number 721432P on US 52 Rivers Ave. in Charleston	Safety Improvement	OC	\$189,109.79	\$170,198.81	RHP
Dorchester	P032088	Section/Corridor Improvements - SC 642 - S-373 (State Park Rd) to S-259 (Near Parlor Dr)	Safety Improvements along SC 642.	Safety Improvement	ROW	\$352,100.00	\$316,890.00	HSP
Berkeley, Charleston	P038028	I-26 Safety Improvements MP 180 - 221	I-26 Interstate Safety Improvements MP 180 - 221 Charleston County	Safety Improvement	E&I	\$72,017.53	\$64,815.78	HSP
					RC	\$741,780.57	\$667,602.51	HSP
Berkeley, Dorchester	P029757	I-26 Cable Guardrail Project (from near MM 168 to near MM 199) (Phase II)	Safety improvements along portions of I-26 in Berkeley and Dorchester counties between MP 169 and 193 to include clear zone improvements to areas not cleared in phase 1 (Project ID 39306).	Safety Improvement	E&I	(\$53,640.49)	(\$48,276.44)	HSP
					RC	(\$552,496.99)	(\$497,247.29)	HSP
Beaufort, Berkeley, Colleton, Jasper	P036763	2018 Rumble Stripes District 6	Install rumble stripes and/or profile thermo to various roads in District 6	Safety Improvement	E&I	(\$25,929.46)	(\$25,929.46)	HSP
					RC	(\$155,852.29)	(\$155,852.29)	HSP
					PE	(\$25,000.00)	(\$25,000.00)	HSP
Beaufort, Berkeley, Dorchester, Jasper	P038051	2019 Rumble Stripes District 6	Install rumble stripes and/or profile thermo to various roads in District 6	Safety Improvement	E&I	(\$10,145.82)	(\$10,145.82)	HSP
					RC	(\$104,501.89)	(\$104,501.89)	HSP

Safety Improvement (Intersections)

Charleston County	
Project Name	Net Federal Transaction
Intersection Improvements - S-28 with S-53 (Riverland)	\$332,000.00
Total Amount Obligated	\$332,000.00

Charleston and Dorchester Counties	
Project Name	Net Federal Transaction
S-62/S-75 (Ashley Phosphate Rd) @ Hunters Ridge Lane	\$150,037.99
Total Amount Obligated	\$150,037.99

Location	Project ID	Project Name	Project Description	Project Type	Project Work Phase	Federal Obligation Amount	Federal Transaction Amount	Funding Category
Charleston	0041072RD01	Intersection Improvements - S-28 (Camp Rd) With S-53 (Riverland)	Construct Roundabout at the intersection of S-28 (Camp Rd) and S-53 (Riverland Dr) in Charleston County. Project also requires widening adjacent bridge over James Island Creek, Structure No. 1070005300100. (MOA-8-17)	Safety Improvement (Intersections)	ROW	\$25,000.00	\$25,000.00	HSP
					E&I	\$307,000.00	\$307,000.00	HSP
Charleston, Dorchester	0043011RD01	S-62/S-75 (Ashley Phosphate Rd) @ Hunters Ridge Lane	Safety improvements at the intersection of S-62/S-75 (Ashley Phosphate Road) and Hunter's Ridge Lane in Dorchester County. Project will be extended to contract ID # 0849580	Safety Improvement (Intersections)	RC	\$166,708.88	\$150,037.99	HSP

System Preservation / Asset Management (Bridges)

Berkeley County	
Project Name	Net Federal Transaction
S-791 over N. Mulberry Creek	\$1,346.57
Old Mt. Holly Road (S-45) Bridge Replacement over Unnamed Stream.	\$960,000.00
Total Amount Obligated	\$961,346.57

Charleston County	
Project Name	Net Federal Transaction
US 78 BRIDGE REPLACEMENT	\$4,973,240.63
SC 7 over CSX & Norfolk Southern RR & S-39	\$313,535.89
S-20 over Tidal Stream (Hoopstick)	\$342,076.07
Total Amount Obligated	\$4,317,628.67

Berkeley and Charleston Counties	
Project Name	Net Federal Transaction
I-526 over Wando River Bridge Rehabilitation	\$3,094,381.90
Total Amount Obligated	\$3,094,381.90

Location	Project ID	Project Name	Project Description	Project Type	Project Work Phase	Federal Obligation Amount	Federal Transaction Amount	Funding Category
Berkeley	P028721	S-8-791 over N. Mulberry Creek	S-791 Bridge Replacement over North Mulberry Creek	System Preservation / Asset Management (Bridges)	RC	\$1,683.21	\$1,346.57	STBGP
Berkeley	P037136	Old Mt. Holly Road (S-45) Bridge Replacement over Unnamed Stream.	Bridge replacement along Old Mt. Holly Road (S-45) over Unnamed Stream in Berkeley County.	System Preservation / Asset Management (Bridges)	PE	\$741,790.00	\$593,432.00	STBGP
					PE	\$317,910.00	\$254,328.00	STBGP
					PE	\$140,300.00	\$112,240.00	STP
Charleston	0037903R D01	US 78 BRIDGE REPLACEMENT	OVER S-39 (MEETING STREET AND NS AND CSXT RR (RIVERS AVE))	System Preservation / Asset Management (Bridges)	E&I	(\$944,789.81)	(\$755,831.85)	BR
					E&I	(\$994,375.63)	(\$994,375.63)	NHP
					RR	(\$460,654.53)	(\$368,523.61)	STP
					U	(\$18,638.18)	(\$14,910.54)	BR
					BC	(\$3,228,383.99)	(\$3,228,383.99)	NHP
					RC	\$771,296.15	\$771,296.15	NHP
					RC	(\$479,864.07)	(\$383,891.26)	BR
					ROW	\$2,257.84	\$1,806.22	BR
					ROW	(\$0.55)	(\$0.44)	STP
ROW	(\$531.83)	(\$425.46)	BR					

Location	Project ID	Project Name	Project Description	Project Type	Project Work Phase	Federal Obligation Amount	Federal Transaction Amount	Funding Category
					PE	\$0.00	(\$0.06)	STP
					PE	\$0.00	(\$0.16)	STP
Charleston	0038657R D01	SC 7 over CSX & Norfolk Southern RR & S-39	Replace SC 7 (Cosgrove Avenue) bridge over SCL & Southern RR and S-39 (Meeting Street)	System Preservation / Asset Management (Bridges)	E&I	(\$618,610.31)	(\$494,888.25)	BR
					E&I	(\$1,695,760.09)	(\$1,356,608.07)	EBS
					RR	\$0.01	\$0.00	STP
					RR	(\$249,654.53)	(\$199,723.62)	STP
					U	(\$79,860.82)	(\$63,888.66)	BR
					BC	\$2,679,484.97	\$2,143,587.98	BR
					BC	\$1,374,616.42	\$1,374,616.42	NHP
					BC	\$31,681.75	\$25,345.40	EBS
					BC	(\$894,268.83)	(\$715,415.07)	BR
					RC	\$771,296.15	\$771,296.15	NHP
					RC	(\$1,463,482.99)	(\$1,170,786.39)	EBS
					Berkeley, Charleston	P038253	I-526 over Wando River Bridge Rehab	I-526 over Wando River Bridge Rehabilitation
E&I	\$150,000.00	\$135,000.00	NHP					
BC	\$2,827,000.00	\$2,544,300.00	NHP					

System Preservation / Asset Management (Other)

Berkeley County	
Project Name	Net Federal Transaction
2016 Federal Aid Program	\$188,118.09
Total Amount Obligated	\$188,118.09

Dorchester County	
Project Name	Net Federal Transaction
2016 Federal Aid Preservation	\$72,634.66
Total Amount Obligated	\$72,634.66

Location	Project ID	Project Name	Project Description	Project Type	Project Work Phase	Federal Obligation Amount	Federal Transaction Amount	Funding Category
Berkeley	P029064	2016 Federal Aid Program	Federal Aid Preservation in Berkeley County	System Preservation / Asset Management (Other)	E&I	\$14,383.97	\$11,507.18	NHP
					RC	(\$249,531.59)	(\$199,625.27)	NHP
Dorchester	P029163	2016 Federal Aid Preservation	2016 Federal Aid Preservation in Dorchester County NHS	System Preservation / Asset Management (Other)	E&I	\$8,065.14	\$6,452.11	NHP
					RC	(\$98,858.46)	(\$79,086.77)	NHP

System Preservation / Asset Management (Pavements)

Berkeley County	
Project Name	Net Federal Transaction
2017 NHS Federal Aid State Program	\$320,324.48
Total Amount Obligated	\$320,324.48

Berkeley County	
Project Name	Net Federal Transaction
2016 Federal Aid Program	\$642,677.13
2016 Federal Aid Preservation Program	\$180,863.08
2017 NHS Federal Aid State Program	\$20,648.55
2017 Federal Aid Primary Program	\$382,727.36
2017 Federal Aid Secondary Program	\$173,569.80
Total Amount Obligated	\$1,359,188.82

Dorchester County	
Project Name	Net Federal Transaction
2015 Federal Aid Program	\$297,464.88
2016 Federal Aid Resurfacing	\$337,536.48
2016 Federal Aid Preservation Program	\$126,052.05
Total Amount Obligated	\$761,053.41

Location	Project ID	Project Name	Project Description	Project Type	Project Work Phase	Federal Obligation Amount	Federal Transaction Amount	Funding Category
Dorchester	P027221	2015 Federal Aid Program	2015 Federal Aid Resurfacing in Dorchester County	System Preservation / Asset Management (Pavements)	E&I	(\$40,169.22)	(\$32,135.41)	STP
					RC	(\$8,927.28)	(\$7,141.82)	STP
					RC	(\$322,734.60)	(\$258,187.65)	STP
Charleston	P028662	2016 Federal Aid Program	2016 Federal Aid Resurfacing in Charleston County	System Preservation / Asset Management (Pavements)	E&I	(\$178,763.30)	(\$143,010.63)	STP
					RC	\$131,588.55	\$105,270.84	STP
					RC	(\$756,171.67)	(\$604,937.34)	STP
					RC	(\$1,478,799.35)	\$0.00	STP
Charleston	P028773	2016 Federal Aid Preservation Program	Microsurfacing various routes in Charleston County	System Preservation / Asset Management (Pavements)	E&I	\$61,662.63	\$49,330.11	NHP
					RR	\$0.00	(\$0.03)	NHP
					RC	(\$287,741.46)	(\$230,193.16)	NHP
Dorchester	P028780	2016 Federal Aid Resurfacing	Federal Aid Resurfacing in Dorchester County	System Preservation / Asset Management (Pavements)	E&I	(\$308,688.13)	(\$246,950.48)	STBGP
					RC	(\$113,232.50)	(\$90,586.00)	STBGP
Dorchester	P028781	2016 Federal Aid Preservation Program	Microsurfacing in Dorchester County	System Preservation / Asset Management (Pavements)	E&I	\$847.52	\$678.02	STP
					E&I	(\$10,526.75)	(\$8,421.40)	STP
					RC	(\$147,885.81)	(\$118,308.67)	STP

Location	Project ID	Project Name	Project Description	Project Type	Project Work Phase	Federal Obligation Amount	Federal Transaction Amount	Funding Category
Berkeley	P029996	2017 NHS Federal Aid State Program	2017 NHS Federal Aid State Program in Berkeley County	System Preservation / Asset Management (Pavements)	E&I	(\$6,473.36)	(\$5,178.69)	NHP
					RC	(\$393,932.24)	(\$315,145.79)	NHP
Charleston	P030161	2017 NHS Federal Aid State Program	2017 NHS Federal Aid State Program	System Preservation / Asset Management (Pavements)	E&I	\$116,792.56	\$93,434.05	NHP
					RC	(\$90,981.88)	(\$72,785.50)	NHP
Charleston	P030293	2017 Federal Aid Primary Program	2017 Federal Aid Primary Program	System Preservation / Asset Management (Pavements)	E&I	(\$218,137.08)	(\$174,509.66)	NHP
					RC	(\$260,272.13)	(\$208,217.70)	NHP
Charleston	P030361	2017 Federal Aid Secondary Program	2017 Federal Aid Secondary Program	System Preservation / Asset Management (Pavements)	E&I	(\$167,082.00)	(\$133,665.60)	STBGP
					RC	(\$49,880.25)	(\$39,904.20)	STBGP

Transit

Project Name	Project Description	Project Type	Total Amount Obligated	Funding Category
Section 5307/5340	Transit System Operating	Transit	\$5,962,100.00	FTA
Section 5310	Enhanced Mobility of Seniors and Individuals with Disabilities	Transit	\$498,134.00	FTA
Section 5339	Buses and Bus Facilities	Transit	\$705,803.00	FTA
Emergency Operations	Hurricane Florence Evacuation Operations	Transit	\$5,131.00	FTA

° hh-V) @E 77 · 7-) -k° Ok-h\ ku

Location List	Project ID	Project Name	Project Description	Project Type	Project Work Phase	Funding Transaction Obligation Amount	Funding Transaction Federal Amount	Funding Transaction Category	Funding Transaction Program	Funding Transaction Authorization Date
Dorchester	0023349X	Phase III Berlin Myers Parkway	Construction of new alignment roadway from Fisher Road to Gahagan Road S-18-339; 5 lane curb and gutter section with planted medians, intersection improvements, 2 new bridges, and a single point urban interchange at E Carolina Ave S-18-64.	New Location	Right of Way	\$2,500,000.00	\$2,000,000.00	STBGP	CHATS	7/15/2020
Berkeley, Charleston	0030285X	Railroad Avenue Extension	Railroad Avenue Extension (new alignment) including intersection improvements at Mabeline Road and Eagles Landing. This project includes a new bridge structure. Located in the City of Hanahan.	New Location	Right of Way	\$300,000.00	\$0.00	STF	Berkeley Sales Tax	10/9/2019
Berkeley, Charleston	0030285X	Railroad Avenue Extension	Railroad Avenue Extension (new alignment) including intersection improvements at Mabeline Road and Eagles Landing. This project includes a new bridge structure. Located in the City of Hanahan.	New Location	Utility	\$6,491.34	\$0.00	STF	Berkeley Sales Tax	1/7/2020
Berkeley, Charleston	0030285X	Railroad Avenue Extension	Railroad Avenue Extension (new alignment) including intersection improvements at Mabeline Road and Eagles Landing. This project includes a new bridge structure. Located in the City of Hanahan.	New Location	Preliminary Engineering	\$50,000.00	\$0.00	STF	Berkeley Sales Tax	5/12/2020
Berkeley, Charleston	0030285X	Railroad Avenue Extension	Railroad Avenue Extension (new alignment) including intersection improvements at Mabeline Road and Eagles Landing. This project includes a new bridge structure. Located in the City of Hanahan.	New Location	Engineering and Inspection	\$1,061,877.79	\$0.00	STF	Berkeley Sales Tax	7/31/2020
Berkeley, Charleston	0030285X	Railroad Avenue Extension	Railroad Avenue Extension (new alignment) including intersection improvements at Mabeline Road and Eagles Landing. This project includes a new bridge structure. Located in the City of Hanahan.	New Location	Other Construction	\$1,528,604.58	\$0.00	STF	Berkeley Sales Tax	7/31/2020
Berkeley, Charleston	0030285X	Railroad Avenue Extension	Railroad Avenue Extension (new alignment) including intersection improvements at Mabeline Road and Eagles Landing. This project includes a new bridge structure. Located in the City of Hanahan.	New Location	Railroad	\$1,708,413.00	\$0.00	STF	Berkeley Sales Tax	7/31/2020
Berkeley, Charleston	0030285X	Railroad Avenue Extension	Railroad Avenue Extension (new alignment) including intersection improvements at Mabeline Road and Eagles Landing. This project includes a new bridge structure. Located in the City of Hanahan.	New Location	Road Construction	\$8,016,125.60	\$0.00	STF	Berkeley Sales Tax	7/31/2020
Berkeley, Charleston	0030285X	Railroad Avenue Extension	Railroad Avenue Extension (new alignment) including intersection improvements at Mabeline Road and Eagles Landing. This project includes a new bridge structure. Located in the City of Hanahan.	New Location	Road Construction	\$1,392,611.02	\$1,114,088.82	HPP	SAFETEA-LU	7/31/2020
Berkeley	0032504X	US 17 AL (PHASE III) WIDENING	PE, RW, & UT RECORDS FOR THE US 17 AL (PHASE III) WIDENING FROM S-9 (CYPRESS GARDEN ROAD) TO S-6 NEAR MONCK'S CORNER	Widening	Right of Way	\$130,000.00	\$0.00	STF	State Funded Project	2/6/2020
Charleston	0037345RD01	Port Access Road	New Location Roadway for Port Access Road from I-26 (Exit 217) to Proposed Port Terminal. Funded through General Assembly appropriations and SC State Ports Authority. FPA 1-21 and FPA 2-21	New Location	Engineering and Inspection	\$5,200,854.47	\$0.00	LOC	SC Ports Authority	3/4/2020
Charleston	0037345RD01	Port Access Road	New Location Roadway for Port Access Road from I-26 (Exit 217) to Proposed Port Terminal. Funded through General Assembly appropriations and SC State Ports Authority. FPA 1-21 and FPA 2-21	New Location	Other Construction	(\$1,131,890.19)	\$0.00	LOC	SC Ports Authority	3/4/2020
Charleston	0037345RD01	Port Access Road	New Location Roadway for Port Access Road from I-26 (Exit 217) to Proposed Port Terminal. Funded through General Assembly appropriations and SC State Ports Authority. FPA 1-21 and FPA 2-21	New Location	Utility	\$3,043,005.60	\$0.00	LOC	SC Ports Authority	3/4/2020
Charleston	0037345RD01	Port Access Road	New Location Roadway for Port Access Road from I-26 (Exit 217) to Proposed Port Terminal. Funded through General Assembly appropriations and SC State Ports Authority. FPA 1-21 and FPA 2-21	New Location	Bridge Construction	\$26,256,968.60	\$0.00	LOC	SC Ports Authority	3/4/2020
Charleston	0037345RD01	Port Access Road	New Location Roadway for Port Access Road from I-26 (Exit 217) to Proposed Port Terminal. Funded through General Assembly appropriations and SC State Ports Authority. FPA 1-21 and FPA 2-21	New Location	Road Construction	\$3,254,906.32	\$0.00	LOC	SC Ports Authority	3/4/2020
Charleston	0037345RD01	Port Access Road	New Location Roadway for Port Access Road from I-26 (Exit 217) to Proposed Port Terminal. Funded through General Assembly appropriations and SC State Ports Authority. FPA 1-21 and FPA 2-21	New Location	Right of Way	\$27,500,000.00	\$0.00	LOC	SC Ports Authority	3/4/2020

Location List	Project ID	Project Name	Project Description	Project Type	Project Work Phase	Funding Transaction Obligation Amount	Funding Transaction Federal Amount	Funding Transaction Category	Funding Transaction Program	Funding Transaction Authorization Date
Charleston	0037345RD01	Port Access Road	New Location Roadway for Port Access Road from I-26 (Exit 217) to Proposed Port Terminal. Funded through General Assembly appropriations and SC State Ports Authority. FPA 1-21 and FPA 2-21	New Location	Preliminary Engineering	(\$78,796.65)	\$0.00	LOC	SC Ports Authority	3/4/2020
Charleston	0037903RD01	US 78 BRIDGE REPLACEMENT	OVER S-39 (MEETING STREET AND NS AND CSXT RR (RIVERS AVE)	Bridge Replacement	Engineering and Inspection	(\$944,789.81)	(\$755,831.85)	BR	FA Non-NHS	10/11/2019
Charleston	0037903RD01	US 78 BRIDGE REPLACEMENT	OVER S-39 (MEETING STREET AND NS AND CSXT RR (RIVERS AVE)	Bridge Replacement	Engineering and Inspection	(\$994,375.63)	(\$994,375.63)	NHP	FA Non-NHS	10/11/2019
Charleston	0037903RD01	US 78 BRIDGE REPLACEMENT	OVER S-39 (MEETING STREET AND NS AND CSXT RR (RIVERS AVE)	Bridge Replacement	Railroad	(\$460,654.53)	(\$368,523.61)	STP	FA Non-NHS	10/11/2019
Charleston	0037903RD01	US 78 BRIDGE REPLACEMENT	OVER S-39 (MEETING STREET AND NS AND CSXT RR (RIVERS AVE)	Bridge Replacement	Utility	(\$18,638.18)	(\$14,910.54)	BR	FA Non-NHS	10/11/2019
Charleston	0037903RD01	US 78 BRIDGE REPLACEMENT	OVER S-39 (MEETING STREET AND NS AND CSXT RR (RIVERS AVE)	Bridge Replacement	Bridge Construction	(\$3,228,383.99)	(\$3,228,383.99)	NHP	FA Non-NHS	10/11/2019
Charleston	0037903RD01	US 78 BRIDGE REPLACEMENT	OVER S-39 (MEETING STREET AND NS AND CSXT RR (RIVERS AVE)	Bridge Replacement	Road Construction	\$771,296.15	\$771,296.15	NHP	Previous Programs	10/11/2019
Charleston	0037903RD01	US 78 BRIDGE REPLACEMENT	OVER S-39 (MEETING STREET AND NS AND CSXT RR (RIVERS AVE)	Bridge Replacement	Road Construction	(\$479,864.07)	(\$383,891.26)	BR	FA Non-NHS	10/11/2019
Charleston	0037903RD01	US 78 BRIDGE REPLACEMENT	OVER S-39 (MEETING STREET AND NS AND CSXT RR (RIVERS AVE)	Bridge Replacement	Right of Way	\$2,257.84	\$1,806.22	BR	FA Non-NHS	10/11/2019
Charleston	0037903RD01	US 78 BRIDGE REPLACEMENT	OVER S-39 (MEETING STREET AND NS AND CSXT RR (RIVERS AVE)	Bridge Replacement	Right of Way	(\$0.55)	(\$0.44)	STP	FA Non-NHS	10/11/2019
Charleston	0037903RD01	US 78 BRIDGE REPLACEMENT	OVER S-39 (MEETING STREET AND NS AND CSXT RR (RIVERS AVE)	Bridge Replacement	Right of Way	(\$531.83)	(\$425.46)	BR	FA Non-NHS	10/11/2019
Charleston	0037903RD01	US 78 BRIDGE REPLACEMENT	OVER S-39 (MEETING STREET AND NS AND CSXT RR (RIVERS AVE)	Bridge Replacement	Preliminary Engineering	\$0.00	(\$0.06)	STP	FA Non-NHS	10/11/2019
Charleston	0037903RD01	US 78 BRIDGE REPLACEMENT	OVER S-39 (MEETING STREET AND NS AND CSXT RR (RIVERS AVE)	Bridge Replacement	Preliminary Engineering	\$0.00	(\$0.16)	STP	FA Non-NHS	10/11/2019
Charleston	0038657RD01	SC 7 over CSX & Norfolk Southern RR & S-39	Replace SC 7 (Cosgrove Avenue) bridge over SCL & Southern RR and S-39 (Meeting Street)	Bridge Replacement	Engineering and Inspection	(\$618,610.31)	(\$494,888.25)	BR	FA Non-NHS	10/11/2019
Charleston	0038657RD01	SC 7 over CSX & Norfolk Southern RR & S-39	Replace SC 7 (Cosgrove Avenue) bridge over SCL & Southern RR and S-39 (Meeting Street)	Bridge Replacement	Engineering and Inspection	(\$1,695,760.09)	(\$1,356,608.07)	EBS	FA Non-NHS	10/11/2019
Charleston	0038657RD01	SC 7 over CSX & Norfolk Southern RR & S-39	Replace SC 7 (Cosgrove Avenue) bridge over SCL & Southern RR and S-39 (Meeting Street)	Bridge Replacement	Railroad	\$0.01	\$0.00	STP	FA Non-NHS	10/11/2019
Charleston	0038657RD01	SC 7 over CSX & Norfolk Southern RR & S-39	Replace SC 7 (Cosgrove Avenue) bridge over SCL & Southern RR and S-39 (Meeting Street)	Bridge Replacement	Railroad	(\$249,654.53)	(\$199,723.62)	STP	FA Non-NHS	10/11/2019

Location List	Project ID	Project Name	Project Description	Project Type	Project Work Phase	Funding Transaction Obligation Amount	Funding Transaction Federal Amount	Funding Transaction Category	Funding Transaction Program	Funding Transaction Authorization Date
Charleston	0038657RD01	SC 7 over CSX & Norfolk Southern RR & S-39	Replace SC 7 (Cosgrove Avenue) bridge over SCL & Southern RR and S-39 (Meeting Street)	Bridge Replacement	Utility	(\$79,860.82)	(\$63,888.66)	BR	FA Non-NHS	10/11/2019
Charleston	0038657RD01	SC 7 over CSX & Norfolk Southern RR & S-39	Replace SC 7 (Cosgrove Avenue) bridge over SCL & Southern RR and S-39 (Meeting Street)	Bridge Replacement	Bridge Construction	\$2,679,484.97	\$2,143,587.98	BR	FA Non-NHS	10/11/2019
Charleston	0038657RD01	SC 7 over CSX & Norfolk Southern RR & S-39	Replace SC 7 (Cosgrove Avenue) bridge over SCL & Southern RR and S-39 (Meeting Street)	Bridge Replacement	Bridge Construction	\$1,374,616.42	\$1,374,616.42	NHP	FA Non-NHS	10/11/2019
Charleston	0038657RD01	SC 7 over CSX & Norfolk Southern RR & S-39	Replace SC 7 (Cosgrove Avenue) bridge over SCL & Southern RR and S-39 (Meeting Street)	Bridge Replacement	Bridge Construction	\$31,681.75	\$25,345.40	EBS	FA Non-NHS	10/11/2019
Charleston	0038657RD01	SC 7 over CSX & Norfolk Southern RR & S-39	Replace SC 7 (Cosgrove Avenue) bridge over SCL & Southern RR and S-39 (Meeting Street)	Bridge Replacement	Bridge Construction	(\$894,268.83)	(\$715,415.07)	BR	FA Non-NHS	10/11/2019
Charleston	0038657RD01	SC 7 over CSX & Norfolk Southern RR & S-39	Replace SC 7 (Cosgrove Avenue) bridge over SCL & Southern RR and S-39 (Meeting Street)	Bridge Replacement	Road Construction	\$771,296.15	\$771,296.15	NHP	Previous Programs	10/11/2019
Charleston	0038657RD01	SC 7 over CSX & Norfolk Southern RR & S-39	Replace SC 7 (Cosgrove Avenue) bridge over SCL & Southern RR and S-39 (Meeting Street)	Bridge Replacement	Road Construction	(\$1,463,482.99)	(\$1,170,786.39)	EBS	FA Non-NHS	10/11/2019
Berkeley	0038779RD01	College Park Road	Widening of College Park Road (S-62) from North Main Street (US 17) to Savannah Road (local)	Widening	Engineering and Inspection	(\$1,100,000.00)	\$0.00	STF	Berkeley Sales Tax	5/4/2020
Berkeley	0038779RD01	College Park Road	Widening of College Park Road (S-62) from North Main Street (US 17) to Savannah Road (local)	Widening	Utility	(\$95,000.00)	\$0.00	STF	Berkeley Sales Tax	5/4/2020
Berkeley	0038779RD01	College Park Road	Widening of College Park Road (S-62) from North Main Street (US 17) to Savannah Road (local)	Widening	Road Construction	(\$1,000,000.00)	\$0.00	STF	Berkeley Sales Tax	5/4/2020
Berkeley	0038779RD01	College Park Road	Widening of College Park Road (S-62) from North Main Street (US 17) to Savannah Road (local)	Widening	Right of Way	(\$450,000.00)	\$0.00	STF	Berkeley Sales Tax	5/4/2020
Berkeley	0038779RD01	College Park Road	Widening of College Park Road (S-62) from North Main Street (US 17) to Savannah Road (local)	Widening	Preliminary Engineering	\$6,980.00	\$0.00	STF	Berkeley Sales Tax	5/4/2020
Berkeley	0039389RD01	Henry Brown Boulevard Extension - Phase I	Widening of S-136 from Liberty Hall Road (S-529) to Red Bank Road (S-29)	Widening	Engineering and Inspection	\$1,214,038.78	\$0.00	STF	Berkeley Sales Tax	12/16/2019
Berkeley	0039389RD01	Henry Brown Boulevard Extension - Phase I	Widening of S-136 from Liberty Hall Road (S-529) to Red Bank Road (S-29)	Widening	Road Construction	\$40,691.63	\$0.00	STF	Berkeley Sales Tax	12/16/2019
Berkeley	0039389RD01	Henry Brown Boulevard Extension - Phase I	Widening of S-136 from Liberty Hall Road (S-529) to Red Bank Road (S-29)	Widening	Engineering and Inspection	\$200,000.00	\$0.00	STF	Berkeley Sales Tax	4/27/2020
Berkeley	0039389RD01	Henry Brown Boulevard Extension - Phase I	Widening of S-136 from Liberty Hall Road (S-529) to Red Bank Road (S-29)	Widening	Utility	(\$289,000.00)	\$0.00	STF	Berkeley Sales Tax	4/27/2020
Berkeley	0039389RD01	Henry Brown Boulevard Extension - Phase I	Widening of S-136 from Liberty Hall Road (S-529) to Red Bank Road (S-29)	Widening	Road Construction	\$1,730,408.00	\$0.00	STF	Berkeley Sales Tax	4/27/2020

Location List	Project ID	Project Name	Project Description	Project Type	Project Work Phase	Funding Transaction Obligation Amount	Funding Transaction Federal Amount	Funding Transaction Category	Funding Transaction Program	Funding Transaction Authorization Date
Berkeley	0039389RD01	Henry Brown Boulevard Extension - Phase I	Widening of S-136 from Liberty Hall Road (S-529) to Red Bank Road (S-29)	Widening	Preliminary Engineering	(\$80,000.00)	\$0.00	STF	Berkeley Sales Tax	4/27/2020
Berkeley	0039390RD01	Clements Ferry Road	Widening of Clements Ferry Road from S-119 to near I-526	Widening	Utility	(\$215,550.00)	\$0.00	STF	Berkeley Sales Tax	4/27/2020
Berkeley	0039390RD01	Clements Ferry Road	Widening of Clements Ferry Road from S-119 to near I-526	Widening	Road Construction	(\$1,500,000.00)	\$0.00	STF	Berkeley Sales Tax	4/27/2020
Charleston	0039672RD01	S-20 over Tidal Stream (Hoopstick)	Bridge Replacement S-20 (Bohickett Road) over Tidal Stream. Includes staged construction over Hoopstick Creek.	Bridge Replacement	Road Construction	\$215,595.09	\$172,476.07	STP	FA Non-NHS	12/19/2019
Charleston	0039672RD01	S-20 over Tidal Stream (Hoopstick)	Bridge Replacement S-20 (Bohickett Road) over Tidal Stream. Includes staged construction over Hoopstick Creek.	Bridge Replacement	Engineering and Inspection	\$212,000.00	\$169,600.00	STP	FA Non-NHS	1/28/2020
Charleston	0040255RD01	Bees Ferry Road	Widening from US 17 (Savannah Hwy) to SC 61 (Ashley River Road)	Administration	Engineering and Inspection	(\$831,845.83)	\$0.00	STF	Charleston Sales Tax	9/17/2020
Charleston	0040959RD01	Harborview Road	Widening S-1028 from 650' west of North Shore Drive to Fort Johnson Road. Charleston County Sales Tax	Administration	Road Construction	(\$1.73)	(\$1.39)	STP	CHATS	8/31/2020
Charleston	0040959RD01	Harborview Road	Widening S-1028 from 650' west of North Shore Drive to Fort Johnson Road. Charleston County Sales Tax	Administration	Engineering and Inspection	(\$1,000.00)	\$0.00	STF	Charleston Sales Tax	9/17/2020
Charleston	0041072RD01	Intersection Improvements - S-28 (Camp Rd) With (Riverland)	Construct Roundabout at the intersection of S-28 (Camp Rd) and S-53 (Riverland Dr) in Charleston County. Project also requires widening adjacent bridge over James Island Creek, Structure No. 1070005300100. (MOA-8-17)	Intersection Improvement	Right of Way	\$25,000.00	\$25,000.00	HSP	Safety Improvements	12/3/2019
Charleston	0041072RD01	Intersection Improvements - S-28 (Camp Rd) With (Riverland)	Construct Roundabout at the intersection of S-28 (Camp Rd) and S-53 (Riverland Dr) in Charleston County. Project also requires widening adjacent bridge over James Island Creek, Structure No. 1070005300100. (MOA-8-17)	Intersection Improvement	Engineering and Inspection	\$307,000.00	\$307,000.00	HSP	Safety Improvements	7/22/2020
Charleston	0042139RD01	US 52 SIDEWALK IMPROVEMENTS	HANAHAN ROAD (S-405) AVIATION AVENUE (S-1342) (RIVERS AVENUE) (FPA-31-12)	Enhancement	Engineering and Inspection	\$735.62	\$588.48	ENH	MPO	1/16/2020
Charleston	0042139RD01	US 52 SIDEWALK IMPROVEMENTS	HANAHAN ROAD (S-405) AVIATION AVENUE (S-1342) (RIVERS AVENUE) (FPA-31-12)	Enhancement	Road Construction	\$2,763.39	\$2,210.71	ENH	MPO	1/16/2020
Charleston	0042139RD01	US 52 SIDEWALK IMPROVEMENTS	HANAHAN ROAD (S-405) AVIATION AVENUE (S-1342) (RIVERS AVENUE) (FPA-31-12)	Enhancement	Road Construction	(\$28,316.64)	\$0.00	STF	MPO	1/16/2020
Charleston	0042139RD01	US 52 SIDEWALK IMPROVEMENTS	HANAHAN ROAD (S-405) AVIATION AVENUE (S-1342) (RIVERS AVENUE) (FPA-31-12)	Enhancement	Right of Way	(\$10,867.83)	\$0.00	STF	MPO	1/16/2020
Charleston	0042139RD01	US 52 SIDEWALK IMPROVEMENTS	HANAHAN ROAD (S-405) AVIATION AVENUE (S-1342) (RIVERS AVENUE) (FPA-31-12)	Enhancement	Preliminary Engineering	(\$1,773.67)	\$0.00	STF	MPO	1/16/2020
Charleston	0042139RD01	US 52 SIDEWALK IMPROVEMENTS	HANAHAN ROAD (S-405) AVIATION AVENUE (S-1342) (RIVERS AVENUE) (FPA-31-12)	Enhancement	Preliminary Engineering	(\$3,499.01)	(\$2,799.19)	ENH	MPO	1/16/2020
Berkeley	0042912RD01	US 17A @ S-1258	Median Improvements at US 17A & S-1258. Project will be extended to contract ID # 0849580	Safety Improvement	Road Construction	\$91,655.10	\$82,489.59	HSP	Safety Improvements	10/23/2019

Location List	Project ID	Project Name	Project Description	Project Type	Project Work Phase	Funding Transaction Obligation Amount	Funding Transaction Federal Amount	Funding Transaction Category	Funding Transaction Program	Funding Transaction Authorization Date
Berkeley	0042912RD01	US 17A @ S-1258	Median Improvements at US 17A & S-1258. Project will be extended to contract ID # 0849580	Safety Improvement	Preliminary Engineering	\$200.00	\$180.00	HSP	Safety Improvements	1/31/2020
Charleston, Dorchester	0043011RD01	S-62/S-75 (Ashley Phosphate Rd) @ Hunters Ridge Lane	Safety improvements at the intersection of S-62/S-75 (Ashley Phosphate Road) and Hunter's Ridge Lane in Dorchester County. Project will be extended to contract ID # 0849580	Intersection Improvement	Road Construction	\$166,708.88	\$150,037.99	HSP	Safety Improvements	10/23/2019
Berkeley	P027077	I-26 from near Jedburg Road (Exit 194) to near Nexton Parkway (Exit 197)	S-16 (Jedburg Rd) Interchange Improvements and widening of I-26 from MP 193 to MP 197 (MOA-12-18)	Interchange Improvement	Road Construction	\$3,559,440.59	\$2,847,552.47	NHP	Widening/New Construction	4/9/2020
Berkeley	P027077	I-26 from near Jedburg Road (Exit 194) to near Nexton Parkway (Exit 197)	S-16 (Jedburg Rd) Interchange Improvements and widening of I-26 from MP 193 to MP 197 (MOA-12-18)	Interchange Improvement	Utility	\$44,338.89	\$35,471.11	NHP	Widening/New Construction	8/3/2020
Dorchester	P027221	2015 Federal Aid Program	2015 Federal Aid Resurfacing in Dorchester County	Resurfacing	Engineering and Inspection	(\$40,169.22)	(\$32,135.41)	STP	Non-NHS Primary	7/29/2020
Dorchester	P027221	2015 Federal Aid Program	2015 Federal Aid Resurfacing in Dorchester County	Resurfacing	Road Construction	(\$8,927.28)	(\$7,141.82)	STP	Previous Programs	7/29/2020
Dorchester	P027221	2015 Federal Aid Program	2015 Federal Aid Resurfacing in Dorchester County	Resurfacing	Road Construction	(\$322,734.60)	(\$258,187.65)	STP	Previous Programs	7/29/2020
Charleston	P027507	I-526 from near Virginia Avenue (Exit 20) to near Paul Cantrell Road (Exit 11)	I-26/I-526 Interchange Improvements including I-526 Corridor Improvements. Corridor Improvements include N Rhett/ Virginia Ave Interchange, Rivers Interchange, minor ramp improvements at all other service interchanges and mainline widening from 4 to 8 lanes.	Interchange Improvement	Right of Way	\$1,000,000.00	\$0.00	STF	State Funded Project	3/9/2020
Charleston	P027507	I-526 from near Virginia Avenue (Exit 20) to near Paul Cantrell Road (Exit 11)	I-26/I-526 Interchange Improvements including I-526 Corridor Improvements. Corridor Improvements include N Rhett/ Virginia Ave Interchange, Rivers Interchange, minor ramp improvements at all other service interchanges and mainline widening from 4 to 8 lanes.	Interchange Improvement	Right of Way	\$1,000,000.00	\$800,000.00	NHP	Widening/New Construction	3/18/2020
Charleston	P027507	I-526 from near Virginia Avenue (Exit 20) to near Paul Cantrell Road (Exit 11)	I-26/I-526 Interchange Improvements including I-526 Corridor Improvements. Corridor Improvements include N Rhett/ Virginia Ave Interchange, Rivers Interchange, minor ramp improvements at all other service interchanges and mainline widening from 4 to 8 lanes.	Interchange Improvement	Preliminary Engineering	\$6,800,000.00	\$6,120,000.00	NHP	Widening/New Construction	6/23/2020
Charleston	P028410	CHATS - Long Range Plan	Development of CHATS Long Range Transportation Plan	Planning & Research	Planning	(\$180,101.90)	(\$144,081.52)	STBGP	CHATS	2/24/2020
Charleston	P028411	CHATS - Congestion Management	CHATS Congestion Management	Planning & Research	Planning	\$8,250.58	\$6,600.46	STP	CHATS	3/25/2020
Charleston	P028662	2016 Federal Aid Program	2016 Federal Aid Resurfacing in Charleston County	Resurfacing	Engineering and Inspection	(\$178,763.30)	(\$143,010.63)	STP	Previous Programs	7/23/2020
Charleston	P028662	2016 Federal Aid Program	2016 Federal Aid Resurfacing in Charleston County	Resurfacing	Road Construction	\$131,588.55	\$105,270.84	STP	Previous Programs	7/23/2020
Charleston	P028662	2016 Federal Aid Program	2016 Federal Aid Resurfacing in Charleston County	Resurfacing	Road Construction	(\$756,171.67)	(\$604,937.34)	STP	Previous Programs	7/23/2020
Charleston	P028662	2016 Federal Aid Program	2016 Federal Aid Resurfacing in Charleston County	Resurfacing	Road Construction	(\$1,478,799.35)	\$0.00	STF	Non-NHS Primary	7/23/2020

Location List	Project ID	Project Name	Project Description	Project Type	Project Work Phase	Funding Transaction Obligation Amount	Funding Transaction Federal Amount	Funding Transaction Category	Funding Transaction Program	Funding Transaction Authorization Date
Berkeley	P028721	S-791 over N. Mulberry Creek	S-791 Bridge Replacement over North Mulberry Creek	Bridge Replacement	Road Construction	\$1,683.21	\$1,346.57	STBGP	FA Non-NHS	1/27/2020
Charleston	P028773	2016 Federal Aid Preservation Program	Microsurfacing various routes in Charleston County	Preservation	Engineering and Inspection	\$61,662.63	\$49,330.11	NHP	Previous Programs	1/13/2020
Charleston	P028773	2016 Federal Aid Preservation Program	Microsurfacing various routes in Charleston County	Preservation	Railroad	\$0.00	(\$0.03)	NHP	Non-Interstate NHS	1/13/2020
Charleston	P028773	2016 Federal Aid Preservation Program	Microsurfacing various routes in Charleston County	Preservation	Road Construction	(\$287,741.46)	(\$230,193.16)	NHP	Non-Interstate NHS	1/13/2020
Dorchester	P028780	2016 Federal Aid Resurfacing	Federal Aid Resurfacing in Dorchester County	Resurfacing	Engineering and Inspection	(\$308,688.13)	(\$246,950.48)	STBGP	Non-NHS Primary	6/22/2020
Dorchester	P028780	2016 Federal Aid Resurfacing	Federal Aid Resurfacing in Dorchester County	Resurfacing	Road Construction	(\$113,232.50)	(\$90,586.00)	STBGP	Non-NHS Primary	6/22/2020
Dorchester	P028781	2016 Federal Aid Preservation Program	Microsurfacing in Dorchester County	Preservation	Engineering and Inspection	\$847.52	\$678.02	STP	Previous Programs	1/13/2020
Dorchester	P028781	2016 Federal Aid Preservation Program	Microsurfacing in Dorchester County	Preservation	Engineering and Inspection	(\$10,526.75)	(\$8,421.40)	STP	Previous Programs	1/13/2020
Dorchester	P028781	2016 Federal Aid Preservation Program	Microsurfacing in Dorchester County	Preservation	Road Construction	(\$147,885.81)	(\$118,308.67)	STP	Previous Programs	1/13/2020
Berkeley	P029064	2016 Federal Aid Program	Federal Aid Preservation in Berkeley County	Preservation	Engineering and Inspection	\$14,383.97	\$11,507.18	NHP	Previous Programs	1/13/2020
Berkeley	P029064	2016 Federal Aid Program	Federal Aid Preservation in Berkeley County	Preservation	Road Construction	(\$249,531.59)	(\$199,625.27)	NHP	Previous Programs	1/13/2020
Dorchester	P029163	2016 Federal Aid Preservation	2016 Federal Aid Preservation in Dorchester County NHS	Preservation	Engineering and Inspection	\$8,065.14	\$6,452.11	NHP	Previous Programs	1/13/2020
Dorchester	P029163	2016 Federal Aid Preservation	2016 Federal Aid Preservation in Dorchester County NHS	Preservation	Road Construction	(\$98,858.46)	(\$79,086.77)	NHP	Previous Programs	1/13/2020
Berkeley, Charleston	P029171	I-526 (SC 7 to US 17) Education, Promotion, Marketing	Education, Promotion, Marketing MOU-2-18, Start Date: June 5,2018, Completion Date: September 30, 2023	Planning & Research	Planning	\$45,000.00	\$40,500.00	NHP	Widening/New Construction	1/16/2020
Berkeley	P029503	Clements Ferry Road - Phase II	Widening to a 5 Lane Curb and Gutter section from S-119 (Jack Primus Road) to SC 41. LPA-5-20 and IGA-2-16(2)	Widening	Preliminary Engineering	\$30,000.00	\$0.00	STF	Berkeley Sales Tax	5/7/2020
Berkeley	P029503	Clements Ferry Road - Phase II	Widening to a 5 Lane Curb and Gutter section from S-119 (Jack Primus Road) to SC 41. LPA-5-20 and IGA-2-16(2)	Widening	Engineering and Inspection	\$2,772,141.27	\$0.00	STF	Berkeley Sales Tax	6/25/2020
Berkeley	P029503	Clements Ferry Road - Phase II	Widening to a 5 Lane Curb and Gutter section from S-119 (Jack Primus Road) to SC 41. LPA-5-20 and IGA-2-16(2)	Widening	Road Construction	\$35,947,541.63	\$0.00	LOC	Local	6/25/2020

Location List	Project ID	Project Name	Project Description	Project Type	Project Work Phase	Funding Transaction Obligation Amount	Funding Transaction Federal Amount	Funding Transaction Category	Funding Transaction Program	Funding Transaction Authorization Date
Berkeley	P029503	Clements Ferry Road - Phase II	Widening to a 5 Lane Curb and Gutter section from S-119 (Jack Primus Road) to SC 41. LPA-5-20 and IGA-2-16(2)	Widening	Road Construction	\$20,000,000.00	\$16,000,000.00	STBGP	CHATS	6/25/2020
Berkeley, Dorchester	P029757	I-26 Cable Guardrail Project (from near MM 168 to near MM 199) (Phase II)	Safety improvements along portions of I-26 in Berkeley and Dorchester counties between MP 169 and 193 to include clear zone improvements to areas not cleared in phase 1 (Project ID 39306).	Safety Improvement	Engineering and Inspection	(\$53,640.49)	(\$48,276.44)	HSP	Safety Improvements	6/23/2020
Berkeley, Dorchester	P029757	I-26 Cable Guardrail Project (from near MM 168 to near MM 199) (Phase II)	Safety improvements along portions of I-26 in Berkeley and Dorchester counties between MP 169 and 193 to include clear zone improvements to areas not cleared in phase 1 (Project ID 39306).	Safety Improvement	Road Construction	(\$552,496.99)	(\$497,247.29)	HSP	Safety Improvements	6/23/2020
Berkeley	P029996	2017 NHS Federal Aid State Program	2017 NHS Federal Aid State Program in Berkeley County	Resurfacing	Engineering and Inspection	(\$6,473.36)	(\$5,178.69)	NHP	Non-Interstate NHS	6/12/2020
Berkeley	P029996	2017 NHS Federal Aid State Program	2017 NHS Federal Aid State Program in Berkeley County	Resurfacing	Road Construction	(\$393,932.24)	(\$315,145.79)	NHP	Non-Interstate NHS	6/12/2020
Charleston	P030161	2017 NHS Federal Aid State Program	2017 NHS Federal Aid State Program	Resurfacing	Engineering and Inspection	\$116,792.56	\$93,434.05	NHP	Non-Interstate NHS	9/15/2020
Charleston	P030161	2017 NHS Federal Aid State Program	2017 NHS Federal Aid State Program	Resurfacing	Road Construction	(\$90,981.88)	(\$72,785.50)	NHP	Non-Interstate NHS	9/15/2020
Charleston	P030293	2017 Federal Aid Primary Program	2017 Federal Aid Primary Program	Resurfacing	Engineering and Inspection	(\$218,137.08)	(\$174,509.66)	NHP	Non-Interstate NHS	9/15/2020
Charleston	P030293	2017 Federal Aid Primary Program	2017 Federal Aid Primary Program	Resurfacing	Road Construction	(\$260,272.13)	(\$208,217.70)	NHP	Non-Interstate NHS	9/15/2020
Charleston	P030361	2017 Federal Aid Secondary Program	2017 Federal Aid Secondary Program	Resurfacing	Engineering and Inspection	(\$167,082.00)	(\$133,665.60)	STBGP	FA Secondaries	9/15/2020
Charleston	P030361	2017 Federal Aid Secondary Program	2017 Federal Aid Secondary Program	Resurfacing	Road Construction	(\$49,880.25)	(\$39,904.20)	STBGP	FA Secondaries	9/15/2020
Berkeley	P030592	St. Thomas Island Dr./Clements Ferry Rd./ Daniel Island Pedestrian Connector Ph. I	Construct approximately 1000 LF of multi-use trail along northern side of St. Thomas Island Drive from the Beresford Creek public dock to the Blackbaud Headquarters entrance. Includes 300 LF ped/bike boardwalk for crossing Beresford Creek. (LPA-4-17)	Enhancement	Preliminary Engineering	(\$4,628.53)	\$0.00	STF	State Funded Project	10/21/2019
Berkeley	P030592	St. Thomas Island Dr./Clements Ferry Rd./ Daniel Island Pedestrian Connector Ph. I	Construct approximately 1000 LF of multi-use trail along northern side of St. Thomas Island Drive from the Beresford Creek public dock to the Blackbaud Headquarters entrance. Includes 300 LF ped/bike boardwalk for crossing Beresford Creek. (LPA-4-17)	Enhancement	Preliminary Engineering	(\$5,000.00)	(\$4,000.00)	TAP	Areas > 200K	10/21/2019
Charleston	P030899	I-26 EB Emergency Slope Repair (DR-4286)	I-26 EB Emergency Slope Repair at MM 210 & MM 212 in Charleston County. (FHWA ER# SC17-1)	Emergency Repair/Replacement	Engineering and Inspection	\$174.82	\$0.00	ER	Emergency Relief	9/9/2020
Charleston	P030899	I-26 EB Emergency Slope Repair (DR-4286)	I-26 EB Emergency Slope Repair at MM 210 & MM 212 in Charleston County. (FHWA ER# SC17-1)	Emergency Repair/Replacement	Engineering and Inspection	\$21.11	\$21.11	ER	Emergency Relief	9/9/2020
Charleston	P030899	I-26 EB Emergency Slope Repair (DR-4286)	I-26 EB Emergency Slope Repair at MM 210 & MM 212 in Charleston County. (FHWA ER# SC17-1)	Emergency Repair/Replacement	Engineering and Inspection	(\$33.15)	(\$33.15)	ER	Emergency Relief	9/9/2020

Location List	Project ID	Project Name	Project Description	Project Type	Project Work Phase	Funding Transaction Obligation Amount	Funding Transaction Federal Amount	Funding Transaction Category	Funding Transaction Program	Funding Transaction Authorization Date
Charleston	P030899	I-26 EB Emergency Slope Repair (DR-4286)	I-26 EB Emergency Slope Repair at MM 210 & MM 212 in Charleston County. (FHWA ER# SC17-1)	Emergency Repair/Replacement	Engineering and Inspection	(\$174.82)	(\$139.86)	ER	Emergency Relief	9/9/2020
Charleston	P030899	I-26 EB Emergency Slope Repair (DR-4286)	I-26 EB Emergency Slope Repair at MM 210 & MM 212 in Charleston County. (FHWA ER# SC17-1)	Emergency Repair/Replacement	Engineering and Inspection	(\$16,561.82)	(\$16,561.82)	NHP	Emergency Relief	9/9/2020
Charleston	P030899	I-26 EB Emergency Slope Repair (DR-4286)	I-26 EB Emergency Slope Repair at MM 210 & MM 212 in Charleston County. (FHWA ER# SC17-1)	Emergency Repair/Replacement	Road Construction	(\$91,140.45)	(\$91,140.45)	NHP	Emergency Relief	9/9/2020
Charleston	P030986	I-526 EB Emergency Slope Repair (DR-4286)	I-526 EB Emergency Slope Repair near MM 14.75 in Charleston County. (FHWA ER# SC17-1)	Emergency Repair/Replacement	Engineering and Inspection	\$143.36	\$0.00	ER	Emergency Relief	9/9/2020
Charleston	P030986	I-526 EB Emergency Slope Repair (DR-4286)	I-526 EB Emergency Slope Repair near MM 14.75 in Charleston County. (FHWA ER# SC17-1)	Emergency Repair/Replacement	Engineering and Inspection	(\$9.34)	(\$9.34)	ER	Emergency Relief	9/9/2020
Charleston	P030986	I-526 EB Emergency Slope Repair (DR-4286)	I-526 EB Emergency Slope Repair near MM 14.75 in Charleston County. (FHWA ER# SC17-1)	Emergency Repair/Replacement	Engineering and Inspection	(\$143.36)	(\$114.69)	ER	Emergency Relief	9/9/2020
Charleston	P030986	I-526 EB Emergency Slope Repair (DR-4286)	I-526 EB Emergency Slope Repair near MM 14.75 in Charleston County. (FHWA ER# SC17-1)	Emergency Repair/Replacement	Engineering and Inspection	(\$26,301.23)	(\$26,301.23)	NHP	Emergency Relief	9/9/2020
Charleston	P030986	I-526 EB Emergency Slope Repair (DR-4286)	I-526 EB Emergency Slope Repair near MM 14.75 in Charleston County. (FHWA ER# SC17-1)	Emergency Repair/Replacement	Road Construction	\$21.11	\$21.11	ER	Emergency Relief	9/9/2020
Charleston	P030986	I-526 EB Emergency Slope Repair (DR-4286)	I-526 EB Emergency Slope Repair near MM 14.75 in Charleston County. (FHWA ER# SC17-1)	Emergency Repair/Replacement	Road Construction	(\$21.11)	(\$21.11)	ER	Emergency Relief	9/9/2020
Charleston	P030986	I-526 EB Emergency Slope Repair (DR-4286)	I-526 EB Emergency Slope Repair near MM 14.75 in Charleston County. (FHWA ER# SC17-1)	Emergency Repair/Replacement	Road Construction	(\$107,102.48)	(\$107,102.48)	NHP	Emergency Relief	9/9/2020
Charleston	P031806	RRWD upgrade NS Xing No 721435K on S-58	Upgrade railroad warning devices to add gates to the existing cantilever lights at NS crossing number 721435K on S-58	Safety Improvement	Other Construction	(\$84,542.40)	(\$76,088.16)	RHP	RR Highway Protective Devices	1/6/2020
Berkeley	P032086	Section/Corridor Improvements - US 176 - S-728 (Old Monks Corner Rd) to US 52	Safety Corridor Improvements (MOA-21-20)	Safety Improvement	Engineering and Inspection	\$253,330.68	\$227,997.61	HSP	Safety Improvements	7/31/2020
Berkeley	P032086	Section/Corridor Improvements - US 176 - S-728 (Old Monks Corner Rd) to US 52	Safety Corridor Improvements (MOA-21-20)	Safety Improvement	Road Construction	\$2,726,524.99	\$2,453,872.49	HSP	Safety Improvements	7/31/2020
Berkeley	P032086	Section/Corridor Improvements - US 176 - S-728 (Old Monks Corner Rd) to US 52	Safety Corridor Improvements (MOA-21-20)	Safety Improvement	Road Construction	\$579,450.96	\$0.00	STF	Local	7/31/2020
Dorchester	P032088	Section/Corridor Improvements - SC 642 - S-373 (State Park Rd) to S-259 (Near Parlor Dr)	Safety Improvements along SC 642.	Safety Improvement	Right of Way	\$352,100.00	\$316,890.00	HSP	Safety Improvements	1/2/2020
Beaufort, Berkeley, Colleton, Jasper	P036763	2018 Rumble Stripes District 6	Install rumble stripes and/or profile thermo to various roads in District 6	Pavement Markings	Engineering and Inspection	(\$25,929.46)	(\$25,929.46)	HSP	Safety Improvements	9/23/2020
Beaufort, Berkeley, Colleton, Jasper	P036763	2018 Rumble Stripes District 6	Install rumble stripes and/or profile thermo to various roads in District 6	Pavement Markings	Road Construction	(\$155,852.29)	(\$155,852.29)	HSP	Safety Improvements	9/23/2020

Location List	Project ID	Project Name	Project Description	Project Type	Project Work Phase	Funding Transaction Obligation Amount	Funding Transaction Federal Amount	Funding Transaction Category	Funding Transaction Program	Funding Transaction Authorization Date
Beaufort, Berkeley, Colleton, Jasper	P036763	2018 Rumble Stripes District 6	Install rumble stripes and/or profile thermo to various roads in District 6	Pavement Markings	Preliminary Engineering	(\$25,000.00)	(\$25,000.00)	HSP	Safety Improvements	9/23/2020
Berkeley	P037136	Old Mt. Holly Road (S-45) Bridge Replacement over Unnamed Stream.	Bridge replacement along Old Mt. Holly Road (S-45) over Unnamed Stream in Berkeley County.	Bridge Replacement	Preliminary Engineering	\$741,790.00	\$593,432.00	STBGP	FA Non-NHS	8/25/2020
Berkeley	P037136	Old Mt. Holly Road (S-45) Bridge Replacement over Unnamed Stream.	Bridge replacement along Old Mt. Holly Road (S-45) over Unnamed Stream in Berkeley County.	Bridge Replacement	Preliminary Engineering	\$317,910.00	\$254,328.00	STBGP	FA Non-NHS	8/25/2020
Berkeley	P037136	Old Mt. Holly Road (S-45) Bridge Replacement over Unnamed Stream.	Bridge replacement along Old Mt. Holly Road (S-45) over Unnamed Stream in Berkeley County.	Bridge Replacement	Preliminary Engineering	\$140,300.00	\$112,240.00	STP	FA Non-NHS	8/25/2020
Berkeley, Charleston	P037429	CHATS - Corridor Study US 52 (Between Goose Creek & Moncks Corner)	Corridor Study US 52 (Between Goose Creek & Moncks Corner)	Planning & Research	Planning	\$875,000.00	\$700,000.00	STBGP	CHATS	11/25/2019
Berkeley, Charleston, Dorchester	P037580	CHATS - Transportation Modeling/Simulation System	CHATS - Transportation Modeling/Simulation System	Planning & Research	Planning	\$310,591.00	\$0.00	STF	State Funded Project	1/13/2020
Berkeley, Charleston, Dorchester	P037692	FY19 Metro PL - CHATS	Metropolitan Planning funds budgeted in FY19 UPWP	Planning & Research	Planning	(\$94,141.72)	(\$75,313.38)	PL	Metro PL	12/9/2019
Charleston	P037886	Safety Improvements/RSA US 78	Road Safety Audit Project Safety Improvements/RSA US 78 (MP 4.0 - 7.3)	Safety Improvement	Preliminary Engineering	\$300,000.00	\$270,000.00	HSP	Safety Improvements	8/14/2020
Berkeley	P037890	Safety Improvements/RSA US 17A	Road Safety Audit Project Safety Improvements/RSA US 17A (MP 1.36 - 4.35)	Safety Improvement	Preliminary Engineering	\$263,797.21	\$237,417.49	HSP	Safety Improvements	8/14/2020
Berkeley	P037890	Safety Improvements/RSA US 17A	Road Safety Audit Project Safety Improvements/RSA US 17A (MP 1.36 - 4.35)	Safety Improvement	Preliminary Engineering	\$36,202.79	\$32,582.51	HSP	Safety Improvements	8/14/2020
Charleston	P037896	S-107 (Meeting St.) - Bike/Ped Safety Improvements/RSA	Road Safety Audit Focused on Pedestrians S-107 (MP 0 - 1.42) - Bike/Ped Safety Improvements/RSA	Safety Improvement	Preliminary Engineering	\$150,000.00	\$135,000.00	HSP	Safety Improvements	8/25/2020
Charleston	P037897	S-104 (King St.) - Bike/Ped Safety Improvements/RSA	Road Safety Audit Focused on Pedestrians S-104 (MP 0 - 1.89) - Bike/Ped Safety Improvements/RSA	Safety Improvement	Preliminary Engineering	\$150,000.00	\$135,000.00	HSP	Safety Improvements	8/14/2020
Berkeley, Charleston	P038028	I-26 Safety Improvements MP 180 - 221	I-26 Interstate Safety Improvements MP 180 - 221 Charleston County	Safety Improvement	Engineering and Inspection	\$72,017.53	\$64,815.78	HSP	Safety Improvements	9/21/2020
Berkeley, Charleston	P038028	I-26 Safety Improvements MP 180 - 221	I-26 Interstate Safety Improvements MP 180 - 221 Charleston County	Safety Improvement	Road Construction	\$741,780.57	\$667,602.51	HSP	Safety Improvements	9/21/2020
Beaufort, Berkeley, Dorchester, Jasper	P038051	2019 Rumble Stripes District 6	Install rumble stripes and/or profile thermo to various roads in District 6	Pavement Markings	Engineering and Inspection	(\$10,145.82)	(\$10,145.82)	HSP	Safety Improvements	12/16/2019
Beaufort, Berkeley, Dorchester, Jasper	P038051	2019 Rumble Stripes District 6	Install rumble stripes and/or profile thermo to various roads in District 6	Pavement Markings	Road Construction	(\$104,501.89)	(\$104,501.89)	HSP	Safety Improvements	12/16/2019
Berkeley, Charleston	P038253	I-526 over Wando River Bridge Rehabilitation	I-526 over Wando River Bridge Rehabilitation	Bridge Maintenance	Bridge Construction	\$461,202.11	\$415,081.90	NHP	Asset Management	3/3/2020

Location List	Project ID	Project Name	Project Description	Project Type	Project Work Phase	Funding Transaction Obligation Amount	Funding Transaction Federal Amount	Funding Transaction Category	Funding Transaction Program	Funding Transaction Authorization Date
Berkeley, Charleston	P038253	I-526 over Wando River Bridge Rehabilitation	I-526 over Wando River Bridge Rehabilitation	Bridge Maintenance	Engineering and Inspection	\$150,000.00	\$135,000.00	NHP	Asset Management	7/1/2020
Berkeley, Charleston	P038253	I-526 over Wando River Bridge Rehabilitation	I-526 over Wando River Bridge Rehabilitation	Bridge Maintenance	Bridge Construction	\$2,827,000.00	\$2,544,300.00	NHP	Asset Management	7/1/2020
Berkeley	P038331	Hanahan's Tanner Plantation/ Foster Creek Trail - Phase III	Multi-Use trail along Foster Creek Road (S-8-809) from Williams Lane (S-8-1125) to Archibald Lane (Local). (MP 1.608 to MP 2.148). 10' hiker/biker trail, approximately 4,602 linear feet. (LPA-08-18)	Enhancement	Preliminary Engineering	\$147,288.00	\$117,830.40	TAP	Areas > 200K	7/2/2020
Berkeley	P038331	Hanahan's Tanner Plantation/ Foster Creek Trail - Phase III	Multi-Use trail along Foster Creek Road (S-8-809) from Williams Lane (S-8-1125) to Archibald Lane (Local). (MP 1.608 to MP 2.148). 10' hiker/biker trail, approximately 4,602 linear feet. (LPA-08-18)	Enhancement	Preliminary Engineering	\$12,500.00	\$10,000.00	TAP	Areas > 200K	7/2/2020
Dorchester	P038529	US 78 (SC 27 to S-22) Widening Phase IIB	Phase IIB Widening of US 78 in Dorchester County from 0.35 miles Southeast of SC 27 S to 0.68 miles Northwest of Old Orangeburg Road (S-18-22).	Corridor Improvement	Right of Way	\$1,212,600.00	\$970,080.00	STBGP	BCD	10/11/2019
Dorchester	P038529	US 78 (SC 27 to S-22) Widening Phase IIB	Phase IIB Widening of US 78 in Dorchester County from 0.35 miles Southeast of SC 27 S to 0.68 miles Northwest of Old Orangeburg Road (S-18-22).	Corridor Improvement	Right of Way	\$861,000.00	\$0.00	STF	Dorchester Sales Tax	10/11/2019
Dorchester	P038529	US 78 (SC 27 to S-22) Widening Phase IIB	Phase IIB Widening of US 78 in Dorchester County from 0.35 miles Southeast of SC 27 S to 0.68 miles Northwest of Old Orangeburg Road (S-18-22).	Corridor Improvement	Preliminary Engineering	\$50,000.00	\$0.00	STF	Dorchester Sales Tax	10/11/2019
Dorchester	P038529	US 78 (SC 27 to S-22) Widening Phase IIB	Phase IIB Widening of US 78 in Dorchester County from 0.35 miles Southeast of SC 27 S to 0.68 miles Northwest of Old Orangeburg Road (S-18-22).	Corridor Improvement	Right of Way	\$1,735,400.00	\$1,388,320.00	STBGP	BCD	8/26/2020
Dorchester	P038529	US 78 (SC 27 to S-22) Widening Phase IIB	Phase IIB Widening of US 78 in Dorchester County from 0.35 miles Southeast of SC 27 S to 0.68 miles Northwest of Old Orangeburg Road (S-18-22).	Corridor Improvement	Engineering and Inspection	\$50,000.00	\$40,000.00	STBGP	BCD	9/23/2020
Dorchester	P038529	US 78 (SC 27 to S-22) Widening Phase IIB	Phase IIB Widening of US 78 in Dorchester County from 0.35 miles Southeast of SC 27 S to 0.68 miles Northwest of Old Orangeburg Road (S-18-22).	Corridor Improvement	Road Construction	\$5,481,639.45	\$4,385,311.56	STBGP	BCD	9/23/2020
Dorchester	P038529	US 78 (SC 27 to S-22) Widening Phase IIB	Phase IIB Widening of US 78 in Dorchester County from 0.35 miles Southeast of SC 27 S to 0.68 miles Northwest of Old Orangeburg Road (S-18-22).	Corridor Improvement	Road Construction	\$5,300,000.00	\$5,300,000.00	OAF	TIGER IX Grant	9/23/2020
Dorchester	P038529	US 78 (SC 27 to S-22) Widening Phase IIB	Phase IIB Widening of US 78 in Dorchester County from 0.35 miles Southeast of SC 27 S to 0.68 miles Northwest of Old Orangeburg Road (S-18-22).	Corridor Improvement	Road Construction	\$4,829,658.55	\$0.00	STF	Dorchester Sales Tax	9/23/2020
Berkeley, Charleston, Dorchester	P039066	D6 Interstate Patching	OGFC patching on I-26, I-526 and ramps in Berkeley, Charleston, and Dorchester counties	Preservation	Engineering and Inspection	\$29,932.91	\$26,939.62	NHP	Interstates	1/28/2020
Berkeley, Charleston, Dorchester	P039066	D6 Interstate Patching	OGFC patching on I-26, I-526 and ramps in Berkeley, Charleston, and Dorchester counties	Preservation	Road Construction	\$308,309.00	\$277,478.10	NHP	Interstates	1/28/2020
Berkeley, Charleston, Dorchester	P039066	D6 Interstate Patching	OGFC patching on I-26, I-526 and ramps in Berkeley, Charleston, and Dorchester counties	Preservation	Engineering and Inspection	\$20,376.09	\$18,338.48	NHP	Interstates	4/8/2020
Berkeley, Charleston, Dorchester	P039066	D6 Interstate Patching	OGFC patching on I-26, I-526 and ramps in Berkeley, Charleston, and Dorchester counties	Preservation	Road Construction	\$209,873.70	\$188,886.33	NHP	Interstates	4/8/2020
Berkeley, Charleston, Dorchester	P039066	D6 Interstate Patching	OGFC patching on I-26, I-526 and ramps in Berkeley, Charleston, and Dorchester counties	Preservation	Engineering and Inspection	\$5,005.65	\$4,505.09	NHP	Interstates	8/21/2020

Location List	Project ID	Project Name	Project Description	Project Type	Project Work Phase	Funding Transaction Obligation Amount	Funding Transaction Federal Amount	Funding Transaction Category	Funding Transaction Program	Funding Transaction Authorization Date
Berkeley, Charleston, Dorchester	P039066	D6 Interstate Patching	OGFC patching on I-26, I-526 and ramps in Berkeley, Charleston, and Dorchester counties	Preservation	Road Construction	\$50,056.49	\$45,050.84	NHP	Interstates	8/21/2020
Berkeley, Calhoun, Charleston, Dorchester	P039114	CHATS - Regional Freight Plan	CHATS - Regional Freight Plan	Planning & Research	Planning	\$375,000.00	\$300,000.00	STBGP	CHATS	4/8/2020
Bamberg, Charleston, Dorchester	P039295	CHATS Management & Implementation- Long Range Transportation Planning FY2020	CHATS Management & Implementation- Long Range Transportation Planning FY2020	Planning & Research	Planning	\$31,000.00	\$24,800.00	STBGP	CHATS	10/21/2019
Berkeley, Charleston, Dorchester	P039301	CHATS -Management & Implementation of Congestion Management Plan FY2020	CHATS -Management & Implementation of Congestion Management Plan FY2020	Planning & Research	Planning	\$31,000.00	\$24,800.00	STBGP	CHATS	10/21/2019
Charleston	P039378	Intersection Improvements S-76 (Ladson Rd)/S-2421 (College Park Rd)	Safety Program Intersection Safety Improvements at S-76 (Ladson Rd)/S-2421 (College Park Rd)	Safety Improvement	Preliminary Engineering	\$50,000.00	\$45,000.00	HSP	Safety Improvements	8/14/2020
Charleston	P039389	Intersection Improvement S-169 (Von Ohlsen Rd)/S-881 (Lincolville Rd)	Safety Program Intersection Safety Improvement at S-169 (Von Ohlsen Rd)/S-881 (Lincolville Rd)	Safety Improvement	Preliminary Engineering	\$125,000.00	\$112,500.00	HSP	Safety Improvements	8/14/2020
Charleston	P039389	Intersection Improvement S-169 (Von Ohlsen Rd)/S-881 (Lincolville Rd)	Safety Program Intersection Safety Improvement at S-169 (Von Ohlsen Rd)/S-881 (Lincolville Rd)	Safety Improvement	Preliminary Engineering	\$125,000.00	\$112,500.00	HSP	Safety Improvements	8/14/2020
Berkeley, Charleston, Dorchester	P039653	CHATS Regional Bike/Ped Plan Maintenance & Implementation	FY 2020 -Implement and Manage activities from the Regional Bike/Ped Plan Update	Planning & Research	Planning	\$31,000.00	\$24,800.00	STP	CHATS	3/27/2020
Berkeley, Charleston, Dorchester	P039939	PL FY21 CHATS MPO	PL FY21 CHATS MPO	Planning & Research	Planning	\$986,102.60	\$788,882.08	PL	Metro PL	7/10/2020
Berkeley, Charleston, Dorchester	P039939	PL FY21 CHATS MPO	PL FY21 CHATS MPO	Planning & Research	Planning	\$7,010.40	\$5,608.32	OAF	Metro PL	7/10/2020
Berkeley, Charleston, Dorchester	P039975	CHATS -Management & Implementation of Congestion Management Plan FY2021	CHATS -Management & Implementation of Congestion Management Plan FY2021	Planning & Research	Planning	\$31,000.00	\$24,800.00	STBGP	CHATS	7/10/2020
Bamberg, Charleston, Dorchester	P039977	CHATS Management & Implementation -Long Range Transportation Plan FY2021	CHATS Management & Implementation -Long Range Transportation Plan FY2021	Planning & Research	Planning	\$31,000.00	\$24,800.00	STBGP	CHATS	7/10/2020
Charleston	P040076	RRWD upgrade for NS crossing 721432P in Charleston	Upgrade railroad warning devices to constant warning with gates at NS crossing number 721432P on US 52 Rivers Ave. in Charleston	Safety Improvement	Other Construction	\$189,109.79	\$170,198.81	RHP	Railroad Hazard Elimination	9/4/2020
Charleston	P040076	RRWD upgrade for NS crossing 721432P in Charleston	Upgrade railroad warning devices to constant warning with gates at NS crossing number 721432P on US 52 Rivers Ave. in Charleston	Safety Improvement	Other Construction	\$110,890.21	\$99,801.19	RHP	Railroad Hazard Elimination	9/4/2020
						\$172,539,439.70	\$44,930,290.44			